



File 10233-3

May 2012

**SUFFIELD INDUSTRY RANGE CONTROL LTD**  
**RANGE SAFETY CALENDAR**

---

**For the period 1 May to 10 June 2012**  
***Includes Amendment 1***

---

1. This Range Calendar is a FORECAST ONLY and circumstances will cause variations. Range Safety will issue notification of changes to the calendar as they become known.
2. Periodically Defense Research & Development Canada (DRDC) will close portions of Areas C and/or D on short notice. On these occasions, the information will be passed to all concerned by radio and/or telephone by Range Safety (call sign "ALBERTA ZERO").
3. The Oil Access Area and the Kangaroo Rat on the northern edge of the Suffield Block are open to Cenovus/Penn West activities at all times. This road is also used extensively by military vehicles during training exercises.
4. Supervisors will ensure all personnel requiring entry to the military training area adhere to the detail promulgated in the Range Calendar. In addition, personnel wishing to enter the area will obtain radio clearance from "ALBERTA ZERO" before entering and prior to each subsequent move. They will also inform "ALBERTA ZERO" upon leaving.
5. The contents of the directive entitled "Safety at Suffield" will be read and understood by personnel prior to entering the Range.

---

R. Baron  
SIRC Supervisor

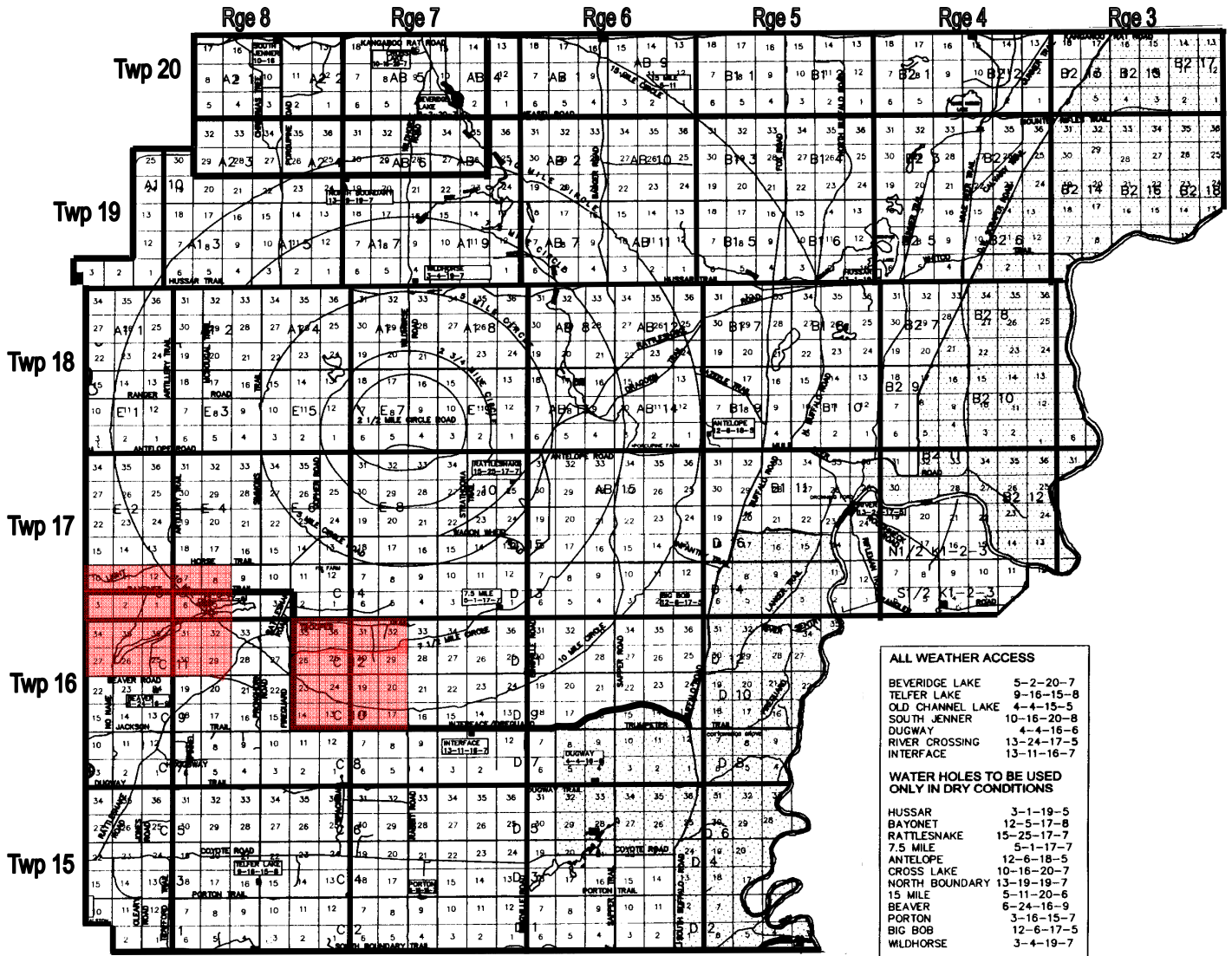
Tuesday 1 May to Wednesday 2 May 2012

0730 Hrs to 2359 Hrs Daily

<b>Areas Out of Bounds</b>		
<b>Township</b>	<b>Range</b>	<b>Sections Closed.</b>
<b>16</b>	<b>7</b>	Sections 17 to 20 and 29 to 32 out of bounds.
<b>16</b>	<b>8</b>	Sections 13, 14, 23 to 26, 30 to 32, 35, and 36 out of bounds. Section 20 north of Beaver Road and west of Rattlesnake Road out of bounds. Section 29 west of Rattlesnake Road out of bounds.
<b>16</b>	<b>9</b>	Sections 25 to 27 and 34 to 36 out of bounds.
<b>17</b>	<b>8</b>	Sections 5 to 8 out of bounds.
<b>17</b>	<b>9</b>	Sections 1 to 3 and 10 to 12 out of bounds.

Tuesday 1 May to Wednesday 2 May 2012

0730 Hrs to 2359 Hrs Daily




### SUFFIELD INDUSTRY RANGE SAFETY PLANNING MAP

THIS MAP IS FOR PLANNING PURPOSES ONLY. THE RANGE CALENDAR ISSUED BY RANGE SAFETY SHOULD ALWAYS BE USED WHEN PLANNING ACCESS. IN ADDITION, ALWAYS CHECK WITH THE RANGE SAFETY (RADIO CALL SIGN "ALBERTA 0") BEFORE ATTEMPTING TO ACCESS ANY AREA ON THE BLOCK TO ENSURE IT IS SAFE.

GATES OPEN: GATE "D", GATE "C", GATE 6B, GATE 9 AND GATE 12. CONFIRM WITH "ALBERTA 0" FOR OTHER GATES OPEN ON A DAILY BASIS.

### LEGEND



OUT OF BOUNDS - LIVE FIRING ON DATES SHOWN

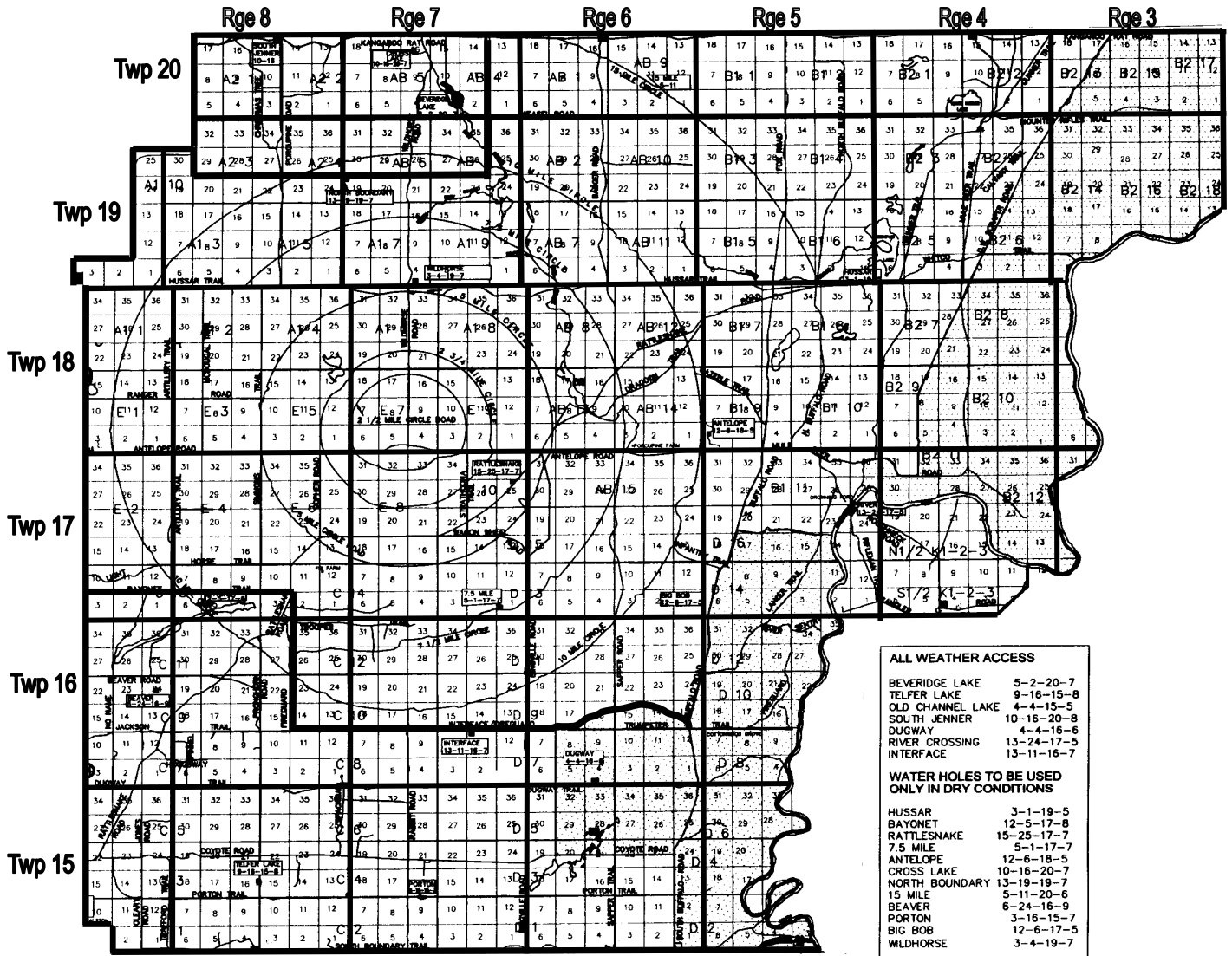
Thursday 3 May to Friday 4 April 2012

0001 Hrs Thursday 3 May to 0730 Hrs Friday 4 May 2012

<b>Areas Out of Bounds</b>		
<b>Township</b>	<b>Range</b>	<b>Sections Closed.</b>
		All areas are scheduled to be open.

Thursday 3 May to Friday 4 April 2012

0001 Hrs Thursday 3 May to 0730 Hrs Friday 4 May 2012




### SUFFIELD INDUSTRY RANGE SAFETY PLANNING MAP

THIS MAP IS FOR PLANNING PURPOSES ONLY. THE RANGE CALENDAR ISSUED BY RANGE SAFETY SHOULD ALWAYS BE USED WHEN PLANNING ACCESS. IN ADDITION, ALWAYS CHECK WITH THE RANGE SAFETY (RADIO CALL SIGN "ALBERTA 0") BEFORE ATTEMPTING TO ACCESS ANY AREA ON THE BLOCK TO ENSURE IT IS SAFE.

GATES OPEN: GATE "D", GATE "C", GATE 6B, GATE 9 AND GATE 12. CONFIRM WITH "ALBERTA 0" FOR OTHER GATES OPEN ON A DAILY BASIS.

### LEGEND



OUT OF BOUNDS - LIVE FIRING ON DATES SHOWN

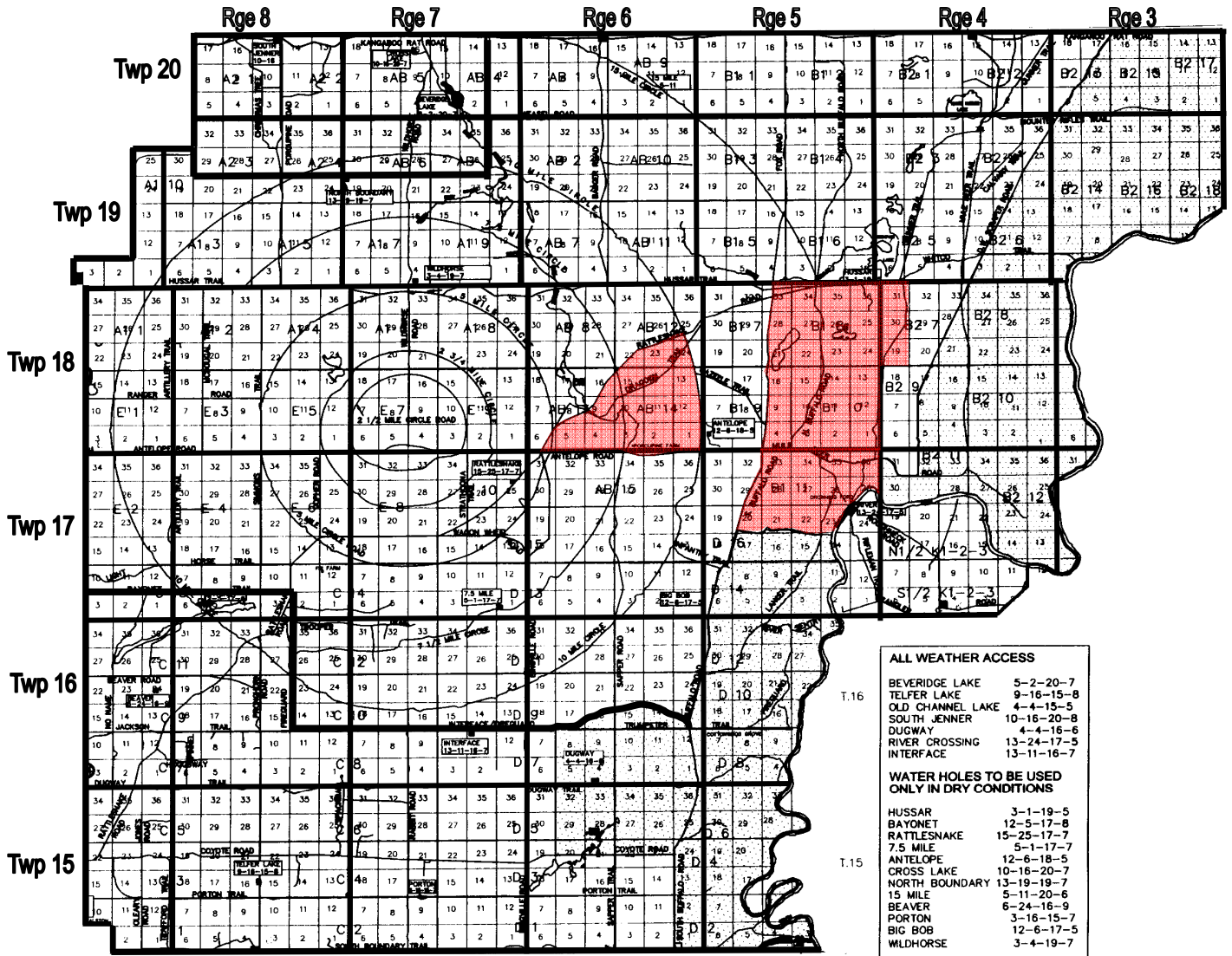
Friday 4 May 2012

0730 Hrs to 2359 Hrs

<b>Areas Out of Bounds</b>		
<b>Township</b>	<b>Range</b>	<b>Sections Closed.</b>
<b>17</b>	<b>5</b>	Sections 21, 22, 26 to 28, and 33 to 36 out of bounds. Sections 20, 29 and 32 east of South Buffalo Road out of bounds. Sections 23 and 25 north and west of the River out of bounds.
<b>17</b>	<b>6</b>	All sections north of Antelope Road out of bounds.
<b>18</b>	<b>4</b>	Sections 19 30 and 31 out of bounds.
<b>18</b>	<b>5</b>	All sections east of Fox Road out of bounds.
<b>18</b>	<b>6</b>	All sections west of 10 Mile Circle Road, south of Rattlesnake Road and north of Antelope Road out of bounds.

Friday 4 May 2012

0730 Hrs to 2359 Hrs




### SUFFIELD INDUSTRY RANGE SAFETY PLANNING MAP

THIS MAP IS FOR PLANNING PURPOSES ONLY. THE RANGE CALENDAR ISSUED BY RANGE SAFETY SHOULD ALWAYS BE USED WHEN PLANNING ACCESS. IN ADDITION, ALWAYS CHECK WITH THE RANGE SAFETY (RADIO CALL SIGN "ALBERTA 0") BEFORE ATTEMPTING TO ACCESS ANY AREA ON THE BLOCK TO ENSURE IT IS SAFE.

GATES OPEN: GATE "D", GATE "C", GATE 6B, GATE 9 AND GATE 12. CONFIRM WITH "ALBERTA 0" FOR OTHER GATES OPEN ON A DAILY BASIS.

### LEGEND



OUT OF BOUNDS - LIVE FIRING ON DATES SHOWN

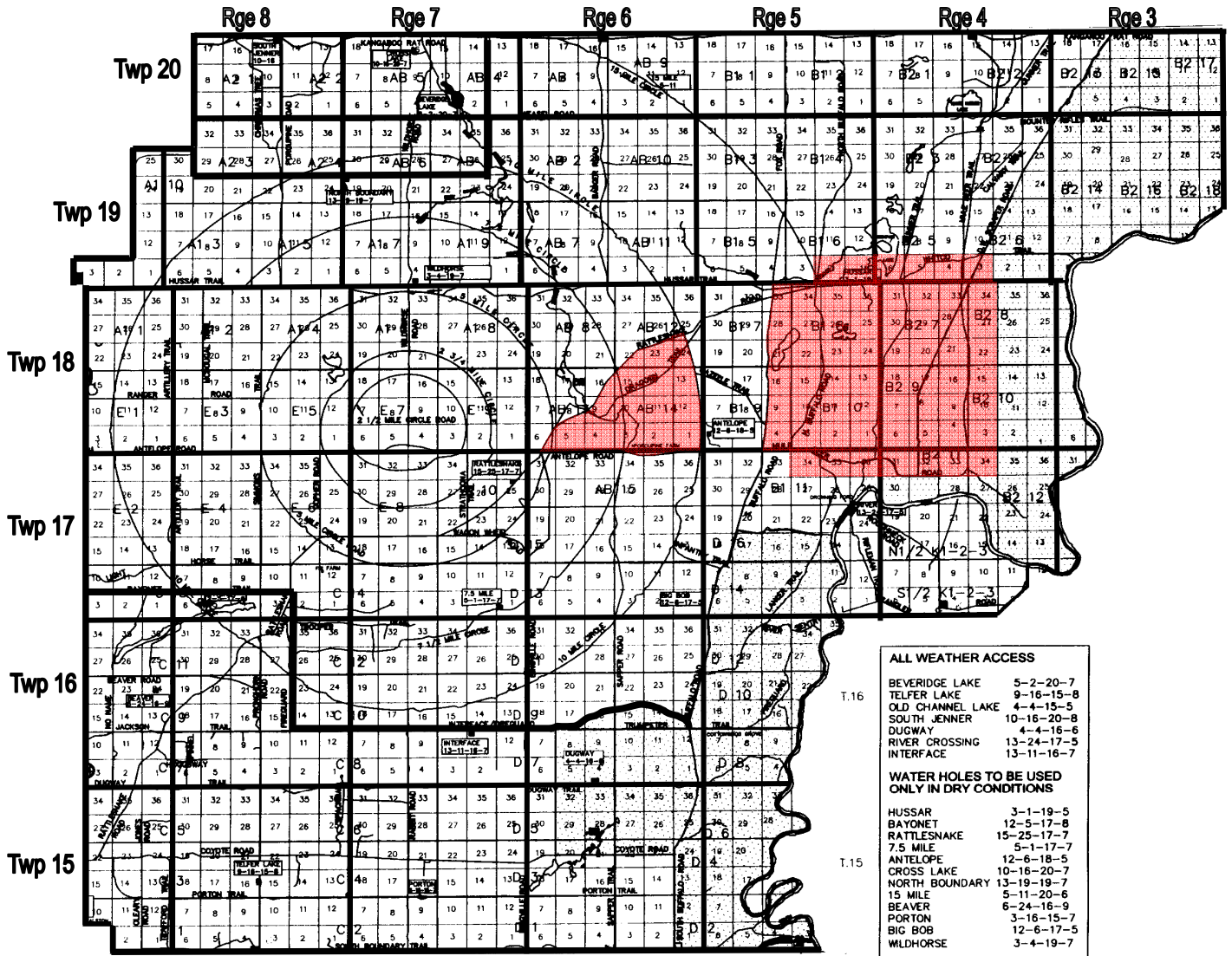
Saturday 5 May 2012

0730 Hrs to 2200 Hrs

<b>Areas Out of Bounds</b>		
<b>Township</b>	<b>Range</b>	<b>Sections Closed.</b>
<b>17</b>	<b>4</b>	Sections 31 to 34 out of bounds.
<b>17</b>	<b>5</b>	Sections 34 to 36 out of bounds.
<b>17</b>	<b>6</b>	All sections north of Antelope Road out of bounds.
<b>18</b>	<b>4</b>	Sections 3 to 10, 15 to 22 and 27 to 34 out of bounds.
<b>18</b>	<b>5</b>	All sections east of Fox Road out of bounds.
<b>18</b>	<b>6</b>	All sections west of 10 Mile Circle Road, south of Rattlesnake Road and north of Antelope Road out of bounds.
<b>19</b>	<b>4</b>	Sections 3 to 6 out of bounds.
<b>19</b>	<b>5</b>	Sections 1 and 2 out of bounds.

Saturday 5 May 2012

0730 Hrs to 2200 Hrs




### SUFFIELD INDUSTRY RANGE SAFETY PLANNING MAP

THIS MAP IS FOR PLANNING PURPOSES ONLY. THE RANGE CALENDAR ISSUED BY RANGE SAFETY SHOULD ALWAYS BE USED WHEN PLANNING ACCESS. IN ADDITION, ALWAYS CHECK WITH THE RANGE SAFETY (RADIO CALL SIGN "ALBERTA 0") BEFORE ATTEMPTING TO ACCESS ANY AREA ON THE BLOCK TO ENSURE IT IS SAFE.

GATES OPEN: GATE "D", GATE "C", GATE 6B, GATE 9 AND GATE 12. CONFIRM WITH "ALBERTA 0" FOR OTHER GATES OPEN ON A DAILY BASIS.

### LEGEND



**OUT OF BOUNDS - LIVE FIRING ON DATES SHOWN**

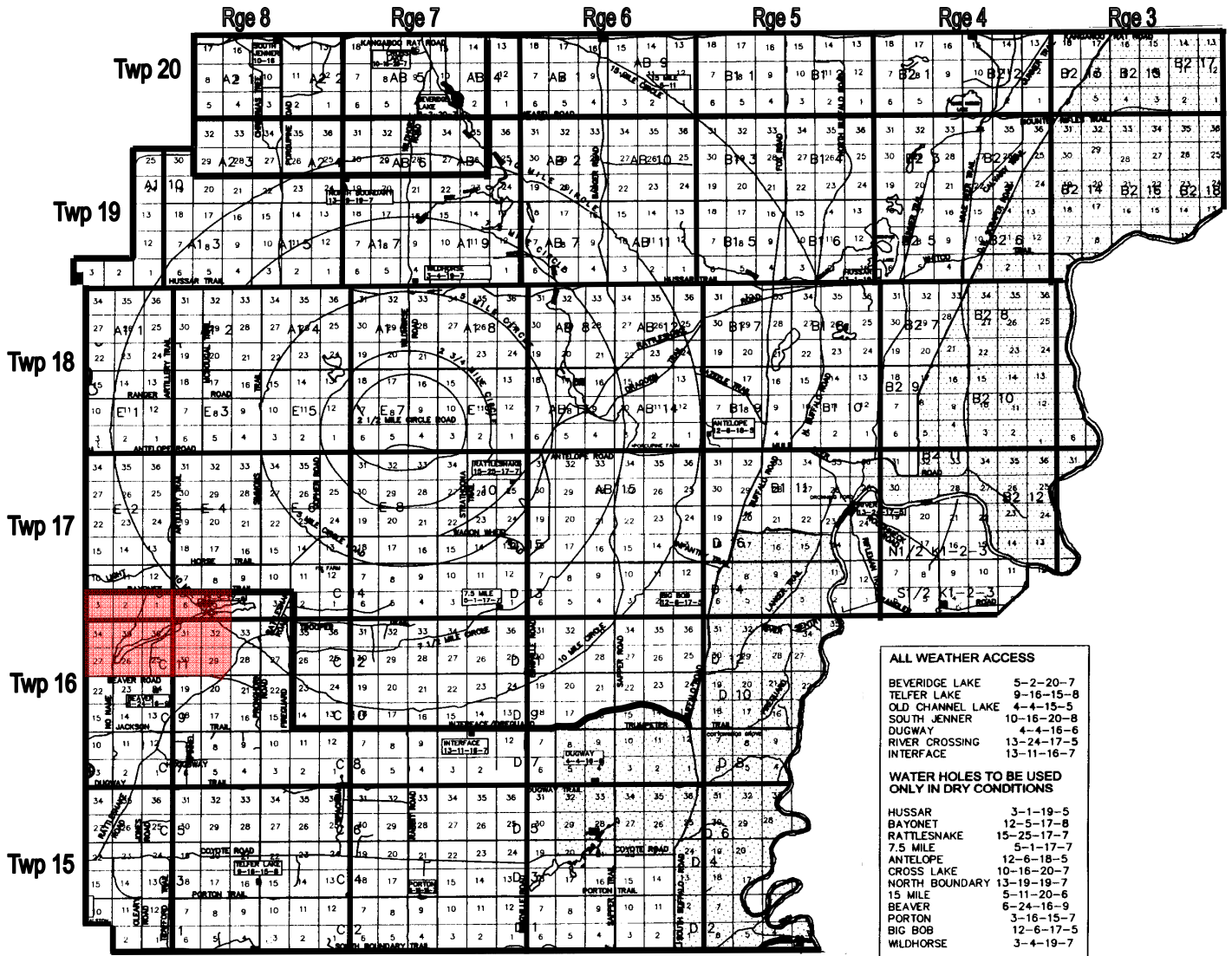
Sunday 6 May to Tuesday 8 May 2012

0730 Hrs to 1800 Hrs Daily

<b>Areas Out of Bounds</b>		
<b>Township</b>	<b>Range</b>	<b>Sections Closed.</b>
<b>16</b>	<b>8</b>	Sections 30 to 32 out of bounds. Section 29 west of Rattlesnake Road out of bounds. Section 20 north of Beaver Road and west of Rattlesnake Road out of bounds.
<b>16</b>	<b>9</b>	Sections 25 to 27 and 34 to 36 out of bounds.
<b>17</b>	<b>8</b>	Sections 5 and 6 out of bounds.
<b>17</b>	<b>9</b>	Sections 1 to 3 out of bounds.

Sunday 6 May to Tuesday 8 May 2012

0730 Hrs to 1800 Hrs Daily




### SUFFIELD INDUSTRY RANGE SAFETY PLANNING MAP

THIS MAP IS FOR PLANNING PURPOSES ONLY. THE RANGE CALENDAR ISSUED BY RANGE SAFETY SHOULD ALWAYS BE USED WHEN PLANNING ACCESS. IN ADDITION, ALWAYS CHECK WITH THE RANGE SAFETY (RADIO CALL SIGN "ALBERTA 0") BEFORE ATTEMPTING TO ACCESS ANY AREA ON THE BLOCK TO ENSURE IT IS SAFE.

GATES OPEN: GATE "D", GATE "C", GATE 6B, GATE 9 AND GATE 12. CONFIRM WITH "ALBERTA 0" FOR OTHER GATES OPEN ON A DAILY BASIS.

### LEGEND



OUT OF BOUNDS - LIVE FIRING ON DATES SHOWN

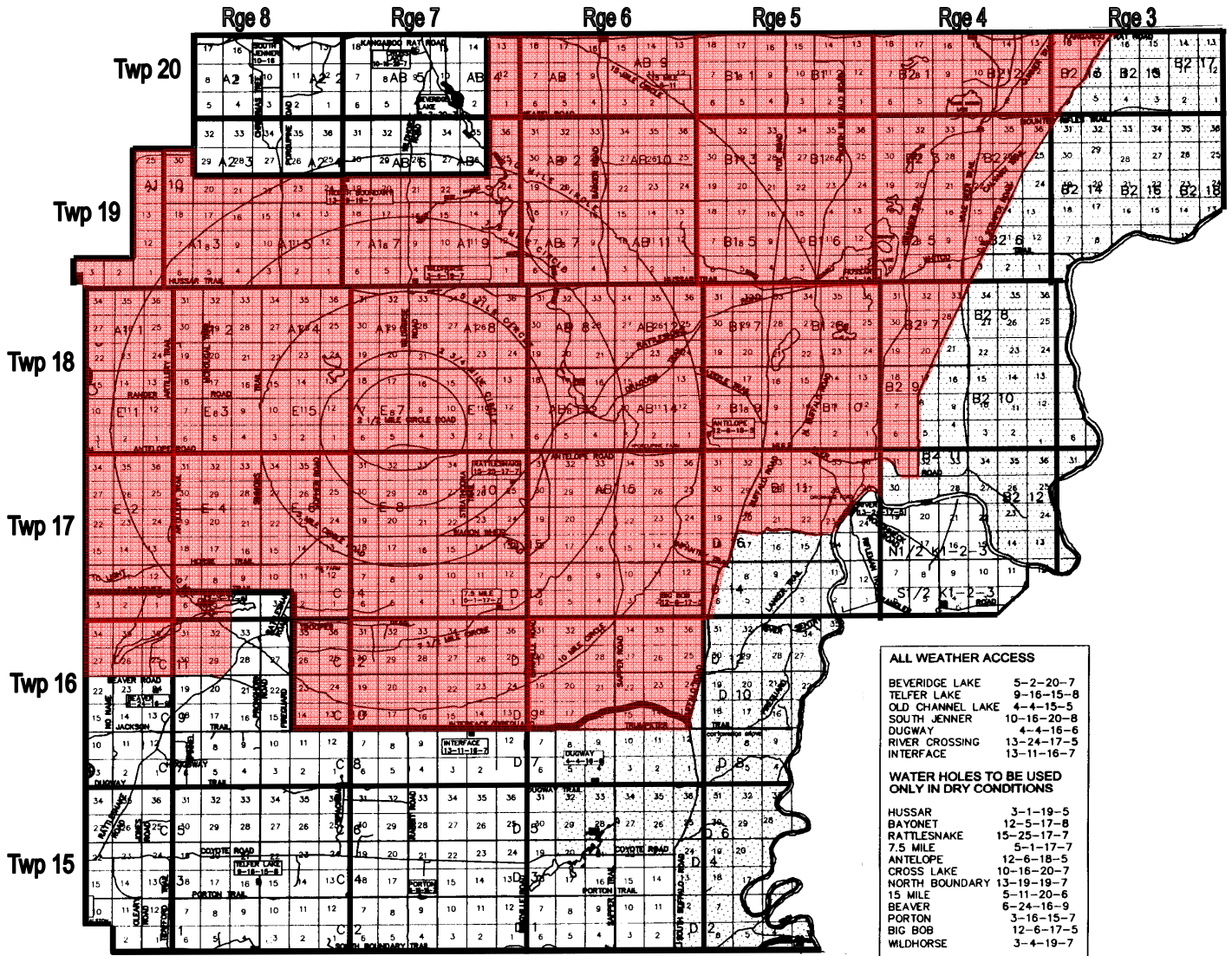
Wednesday 9 May 2012

0730 Hrs to 2200 Hrs

<b>Areas Out of Bounds</b>		
<b>Township</b>	<b>Range</b>	<b>Sections Closed.</b>
16	5	Sections 30 and 31 west of South Buffalo Road out of bounds.
16	6	Sections 14 to 23 and 25 to 36 out of bounds. Sections 13 and 24 west of South Buffalo Road out of bounds.
16	7	Sections 13 to 36 out of bounds.
16	8	Sections 13, 14, 23 to 26, 30 to 32, 35 and 36 out of bounds. Section 20 north of Beaver Road and west of Rattlesnake Road out of bounds. Sections 29 west of Rattlesnake Road out of bounds.
16	9	Sections 25 to 27 and 34 to 36 out of bounds.
17	4	Sections 31 and 32 north of Mule Deer Road and west of Double Wide Scrape out of bounds.
17	5	Sections 19 to 22 and 26 to 36 out of bounds. Sections 6, 7, 17 and 18 west of South Buffalo Road out of bounds. Section 23 west of the River out of bounds. Section 25 north of the River out of bounds.
17	6	Completely out of bounds.
17	7	Completely out of bounds.
17	8	Sections 1, 2 and 5 to 36 out of bounds.
17	9	Completely out of bounds.
18	4	All sections west of Double Wide Scrape out of bounds.
18	5	Completely out of bounds.
18	6	Completely out of bounds.
18	7	Completely out of bounds.
18	8	Completely out of bounds.
18	9	Completely out of bounds.
19	3	Section 31 west of Double Wide Scrape out of bounds.
19	4	All sections west of Double Wide Scrape out of bounds.
19	5	Completely out of bounds.
19	6	Completely out of bounds.
19	7	Sections 1 to 25 and 36 out of bounds.
19	8	Sections 1 to 24 and 30 out of bounds.
20	3	All sections west of Double Wide Scrape out of bounds.
20	4	Completely out of bounds.
20	5	Completely out of bounds.
20	6	Completely out of bounds.
20	7	Sections 1, 12 and 13 out of bounds.

Wednesday 9 May 2012

0730 Hrs to 2200 Hrs




### SUFFIELD INDUSTRY RANGE SAFETY PLANNING MAP

THIS MAP IS FOR PLANNING PURPOSES ONLY. THE RANGE CALENDAR ISSUED BY RANGE SAFETY SHOULD ALWAYS BE USED WHEN PLANNING ACCESS. IN ADDITION, ALWAYS CHECK WITH THE RANGE SAFETY (RADIO CALL SIGN "ALBERTA 0") BEFORE ATTEMPTING TO ACCESS ANY AREA ON THE BLOCK TO ENSURE IT IS SAFE.

GATES OPEN: GATE "D", GATE "C", GATE 6B, GATE 9 AND GATE 13. CONFIRM WITH "ALBERTA 0" FOR OTHER GATES OPEN ON A DAILY BASIS.

### LEGEND



OUT OF BOUNDS - LIVE FIRING ON DATES SHOWN

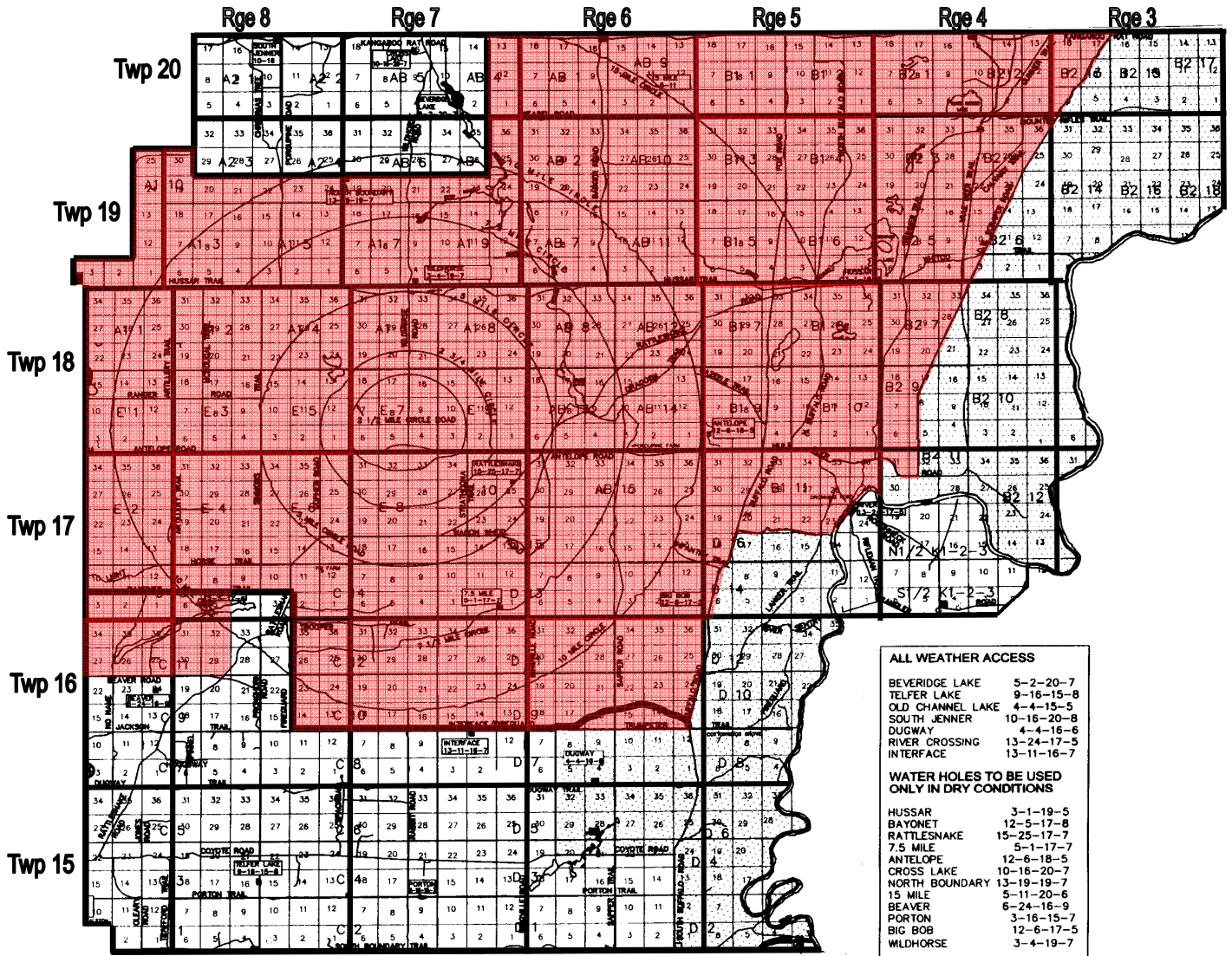
Thursday 10 May 2012

0730 Hrs to 2200 Hrs

<b>Areas Out of Bounds</b>		
<b>Township</b>	<b>Range</b>	<b>Sections Closed.</b>
16	5	Sections 30 and 31 west of South Buffalo Road out of bounds.
16	6	Sections 14 to 23 and 25 to 36 out of bounds. Sections 13 and 24 west of South Buffalo Road out of bounds.
16	7	Sections 13 to 36 out of bounds.
16	8	Sections 13, 14, 23 to 26, 30 to 32, 35 and 36 out of bounds. Section 20 north of Beaver Road and west of Rattlesnake Road out of bounds. Sections 29 west of Rattlesnake Road out of bounds.
16	9	Sections 25 to 27 and 34 to 36 out of bounds.
17	4	Sections 31 and 32 north of Mule Deer Road and west of Double Wide Scrape out of bounds.
17	5	Sections 19 to 22 and 26 to 36 out of bounds. Sections 6, 7, 17 and 18 west of South Buffalo Road out of bounds. Section 23 west of the River out of bounds. Section 25 north of the River out of bounds.
17	6	Completely out of bounds.
17	7	Completely out of bounds.
17	8	Sections 1, 2 and 5 to 36 out of bounds.
17	9	Completely out of bounds.
18	4	All sections west of Double Wide Scrape out of bounds.
18	5	Completely out of bounds.
18	6	Completely out of bounds.
18	7	Completely out of bounds.
18	8	Completely out of bounds.
18	9	Completely out of bounds.
19	3	Section 31 west of Double Wide Scrape out of bounds.
19	4	All sections west of Double Wide Scrape out of bounds.
19	5	Completely out of bounds.
19	6	Completely out of bounds.
19	7	Sections 1 to 25 and 36 out of bounds.
19	8	Sections 1 to 24 and 30 out of bounds.
20	3	All sections west of Double Wide Scrape out of bounds.
20	4	Completely out of bounds.
20	5	Completely out of bounds.
20	6	Completely out of bounds.
20	7	Sections 1, 12 and 13 out of bounds.

Thursday 10 May 2012

0730 Hrs to 2200 Hrs




### SUFFIELD INDUSTRY RANGE SAFETY PLANNING MAP

THIS MAP IS FOR PLANNING PURPOSES ONLY. THE RANGE CALENDAR ISSUED BY RANGE SAFETY SHOULD ALWAYS BE USED WHEN PLANNING ACCESS. IN ADDITION, ALWAYS CHECK WITH THE RANGE SAFETY (RADIO CALL SIGN "ALBERTA 0") BEFORE ATTEMPTING TO ACCESS ANY AREA ON THE BLOCK TO ENSURE IT IS SAFE.

GATES OPEN: GATE "D", GATE "C", GATE 6B, GATE 9 AND GATE 13. CONFIRM WITH "ALBERTA 0" FOR OTHER GATES OPEN ON A DAILY BASIS.

### LEGEND



OUT OF BOUNDS - LIVE FIRING ON DATES SHOWN

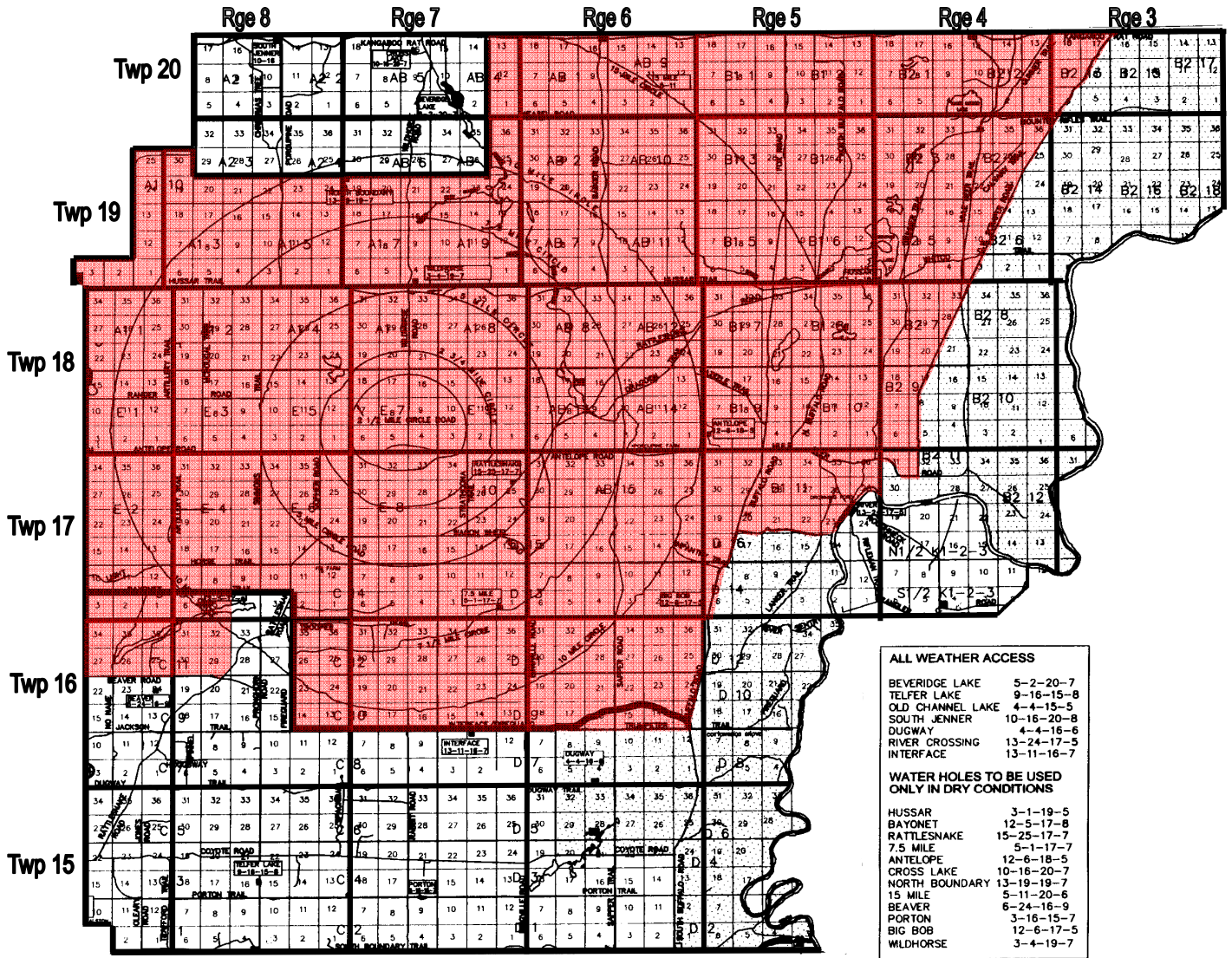
Friday 11 May to Sunday 13 May 2012

0730 Hrs Friday 11 May to 2359 Hrs Sunday 13 May 2012

<b>Areas Out of Bounds</b>		
<b>Township</b>	<b>Range</b>	<b>Sections Closed.</b>
16	5	Sections 30 and 31 west of South Buffalo Road out of bounds.
16	6	Sections 14 to 23 and 25 to 36 out of bounds. Sections 13 and 24 west of South Buffalo Road out of bounds.
16	7	Sections 13 to 36 out of bounds.
16	8	Sections 13, 14, 23 to 26, 30 to 32, 35 and 36 out of bounds. Section 20 north of Beaver Road and west of Rattlesnake Road out of bounds. Sections 29 west of Rattlesnake Road out of bounds.
16	9	Sections 25 to 27 and 34 to 36 out of bounds.
17	4	Sections 31 and 32 north of Mule Deer Road and west of Double Wide Scrape out of bounds.
17	5	Sections 19 to 22 and 26 to 36 out of bounds. Sections 6, 7, 17 and 18 west of South Buffalo Road out of bounds. Section 23 west of the River out of bounds. Section 25 north of the River out of bounds.
17	6	Completely out of bounds.
17	7	Completely out of bounds.
17	8	Sections 1, 2 and 5 to 36 out of bounds.
17	9	Completely out of bounds.
18	4	All sections west of Double Wide Scrape out of bounds.
18	5	Completely out of bounds.
18	6	Completely out of bounds.
18	7	Completely out of bounds.
18	8	Completely out of bounds.
18	9	Completely out of bounds.
19	3	Section 31 west of Double Wide Scrape out of bounds.
19	4	All sections west of Double Wide Scrape out of bounds.
19	5	Completely out of bounds.
19	6	Completely out of bounds.
19	7	Sections 1 to 25 and 36 out of bounds.
19	8	Sections 1 to 24 and 30 out of bounds.
20	3	All sections west of Double Wide Scrape out of bounds.
20	4	Completely out of bounds.
20	5	Completely out of bounds.
20	6	Completely out of bounds.
20	7	Sections 1, 12 and 13 out of bounds.

Friday 11 May to Sunday 13 May 2012

0730 Hrs Friday 11 May to 2359 Hrs Sunday 13 May 2012




### SUFFIELD INDUSTRY RANGE SAFETY PLANNING MAP

THIS MAP IS FOR PLANNING PURPOSES ONLY. THE RANGE CALENDAR ISSUED BY RANGE SAFETY SHOULD ALWAYS BE USED WHEN PLANNING ACCESS. IN ADDITION, ALWAYS CHECK WITH THE RANGE SAFETY (RADIO CALL SIGN "ALBERTA 0") BEFORE ATTEMPTING TO ACCESS ANY AREA ON THE BLOCK TO ENSURE IT IS SAFE.

GATES OPEN: GATE "D", GATE "C", GATE 6B, GATE 9 AND GATE 13. CONFIRM WITH "ALBERTA 0" FOR OTHER GATES OPEN ON A DAILY BASIS.

### LEGEND



OUT OF BOUNDS - LIVE FIRING ON DATES SHOWN

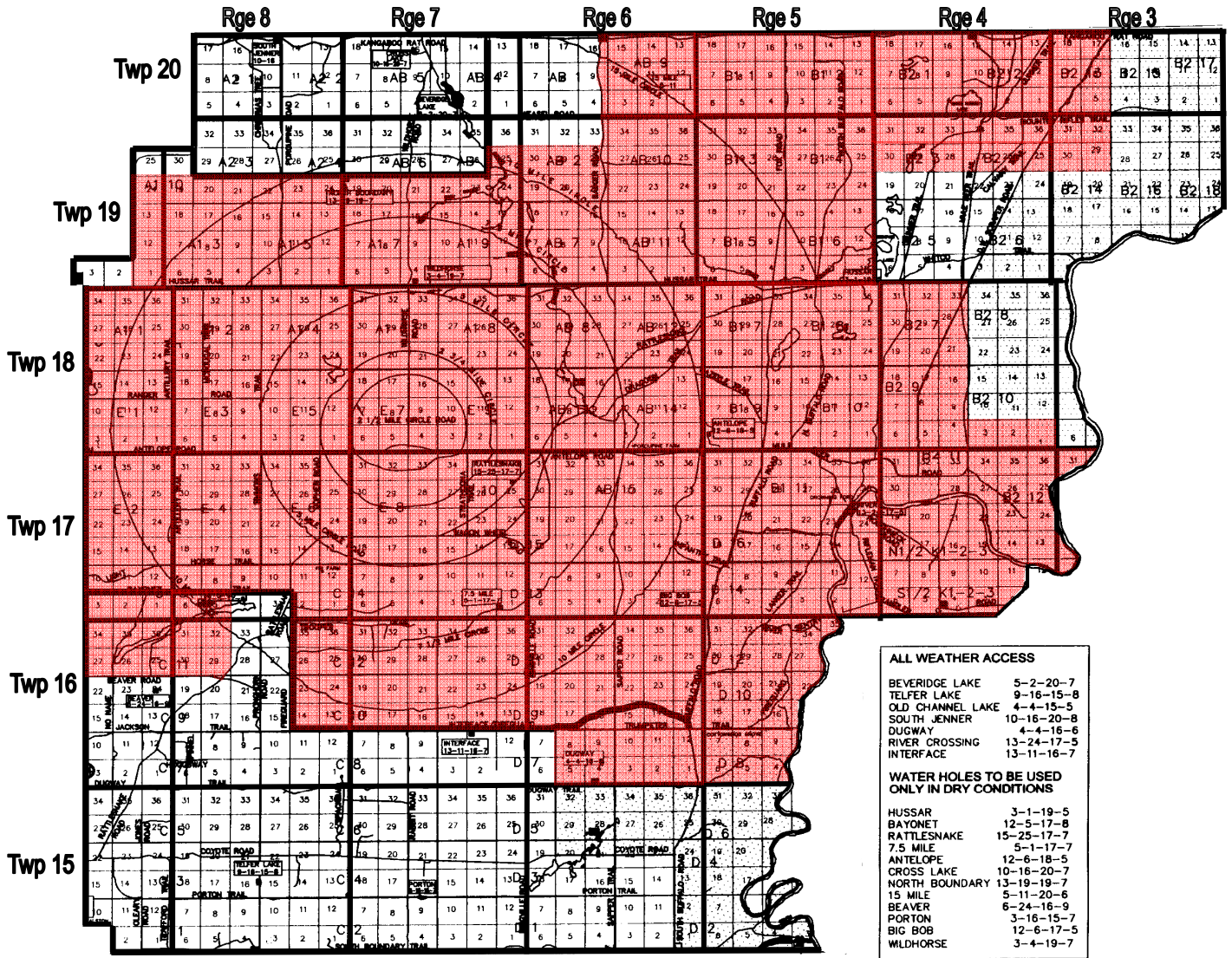
Monday 14 May 2012

0630 Hrs to 2359 Hrs

<b>Areas Out of Bounds</b>		
<b>Township</b>	<b>Range</b>	<b>Sections Closed.</b>
16	5	Completely out of bounds.
16	6	Sections 1 to 5 and 8 to 36 out of bounds.
16	7	Sections 13 to 36 out of bounds.
16	8	Sections 13, 14, 23 to 26, 30 to 32, 35 and 36 out of bounds. Section 20 north of Beaver Road and west of Rattlesnake Road out of bounds. Section 29 west of Rattlesnake Road out of bounds.
16	9	Sections 25 to 27, and 34 to 36 out of bounds.
17	3	Completely out of bounds.
17	4	Completely out of bounds.
17	5	Completely out of bounds.
17	6	Completely out of bounds.
17	7	Completely out of bounds.
17	8	Sections 1, 2 and 5 to 36 out of bounds.
17	9	Completely out of bounds.
18	4	Sections 1 to 9, 16 to 21 and 28 to 33 out of bounds.
18	5	Completely out of bounds.
18	6	Completely out of bounds.
18	7	Completely out of bounds.
18	8	Completely out of bounds.
18	9	Completely out of bounds.
19	3	Sections 29 to 32 out of bounds.
19	4	Sections 25 to 36 out of bounds.
19	5	Completely out of bounds.
19	6	Sections 1 to 30 and 34 to 36 out of bounds. Section 33 east of Badger Road out of bounds.
19	7	Sections 1 to 25 out of bounds.
19	8	Sections 1 to 24 out of bounds.
19	9	Sections 1, 12, 13 and 24 out of bounds.
20	3	Sections 5 to 8, 17 and 18 out of bounds.
20	4	Completely out of bounds.
20	5	Completely out of bounds.
20	6	All sections east of Badger Road out of bounds.

Monday 14 May 2012

0630 Hrs to 2359 Hrs




### SUFFIELD INDUSTRY RANGE SAFETY PLANNING MAP

THIS MAP IS FOR PLANNING PURPOSES ONLY. THE RANGE CALENDAR ISSUED BY RANGE SAFETY SHOULD ALWAYS BE USED WHEN PLANNING ACCESS. IN ADDITION, ALWAYS CHECK WITH THE RANGE SAFETY (RADIO CALL SIGN "ALBERTA 0") BEFORE ATTEMPTING TO ACCESS ANY AREA ON THE BLOCK TO ENSURE IT IS SAFE.

GATES OPEN: GATE "D", GATE "C", GATE 6B, GATE 9 AND GATE 13. CONFIRM WITH "ALBERTA 0" FOR OTHER GATES OPEN ON A DAILY BASIS.

### LEGEND



OUT OF BOUNDS - LIVE FIRING ON DATES SHOWN

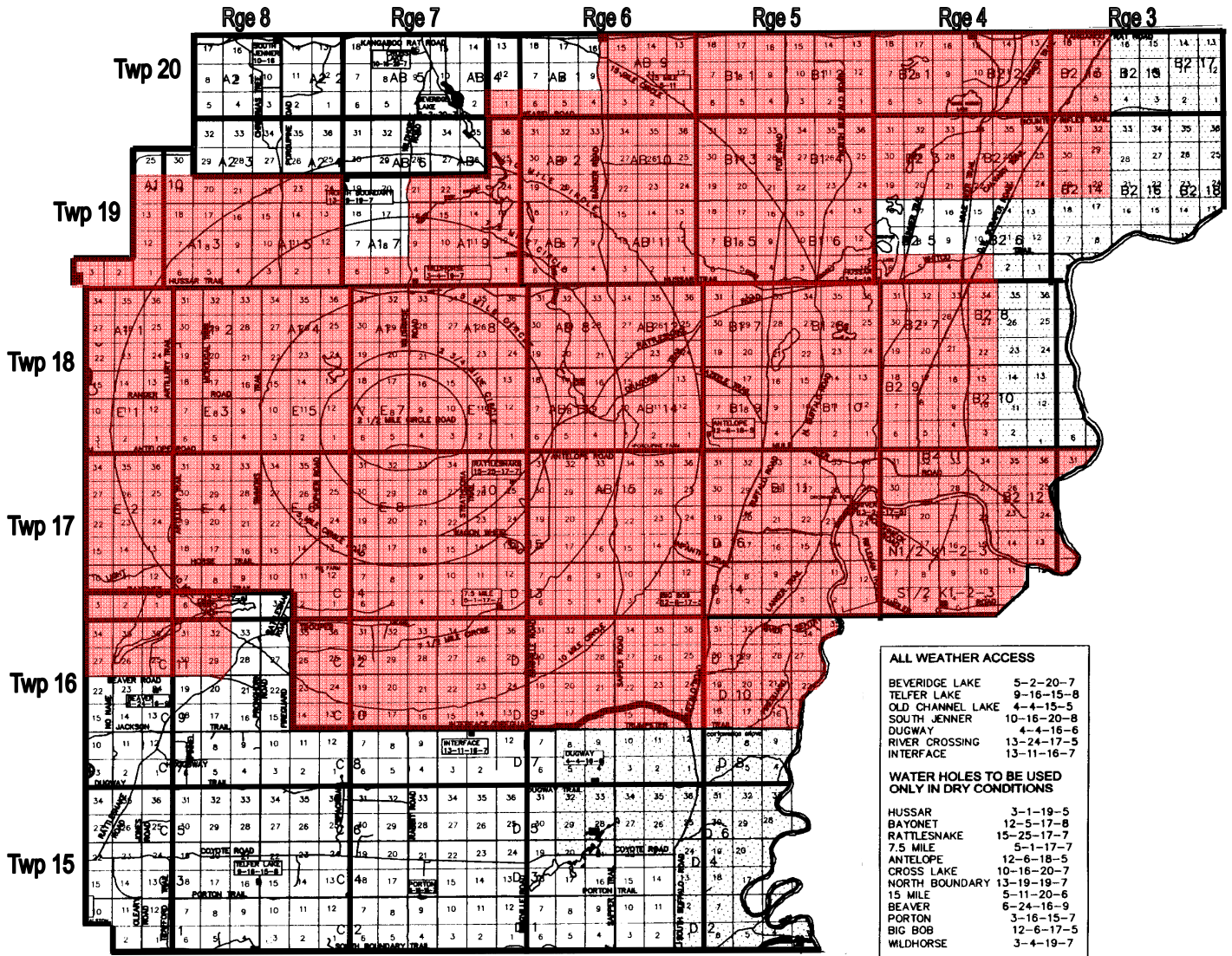
Tuesday 15 May 2012

0001 Hrs to 2359 Hrs

<b>Areas Out of Bounds</b>		
<b>Township</b>	<b>Range</b>	<b>Sections Closed.</b>
16	5	All sections north of Trumpeter Trail out of bounds.
16	6	All sections north of Trumpeter Trail out of bounds.
16	7	Sections 13 to 36 out of bounds.
16	8	Sections 13, 14, 23 to 26, 30 to 32, 35 and 36 out of bounds. Section 20 north of Beaver Road and west of Rattlesnake Road out of bounds. Section 29 west of Rattlesnake Road out of bounds.
16	9	Sections 25 to 27 and 34 to 36 out of bounds.
17	3	Completely out of bounds.
17	4	Completely out of bounds.
17	5	Completely out of bounds.
17	6	Completely out of bounds.
17	7	Completely out of bounds.
17	8	Sections 1, 2 and 5 to 36 out of bounds.
17	9	Completely out of bounds.
18	4	Sections 3 to 10, 15 to 22 and 27 to 34 out of bounds.
18	5	Completely out of bounds.
18	6	Completely out of bounds.
18	7	Completely out of bounds.
18	8	Completely out of bounds.
18	9	Completely out of bounds.
19	3	Sections 19, 20 and 29 to 32 out of bounds.
19	4	Sections 3 to 6 and 19 to 36 out of bounds.
19	5	Completely out of bounds.
19	6	Completely out of bounds.
19	7	Sections 1 to 6, 10 to 15, 22 to 25 and 36 out of bounds. Sections 9, 16 and 21 east of Wildhorse Road out of bounds.
19	8	Sections 1 to 24 out of bounds.
19	9	Sections 1 to 3, 12, 13 and 24 out of bounds.
20	3	Sections 5 to 8, 17 and 18 out of bounds.
20	4	Completely out of bounds.
20	5	Completely out of bounds.
20	6	Sections 1 to 6 and 10 to 15 out of bounds. Sections 9 and 16 east of Badger Road out of bounds.
20	7	Section 1 out of bounds.

Tuesday 15 May 2012

0001 Hrs to 2359 Hrs




### SUFFIELD INDUSTRY RANGE SAFETY PLANNING MAP

THIS MAP IS FOR PLANNING PURPOSES ONLY. THE RANGE CALENDAR ISSUED BY RANGE SAFETY SHOULD ALWAYS BE USED WHEN PLANNING ACCESS. IN ADDITION, ALWAYS CHECK WITH THE RANGE SAFETY (RADIO CALL SIGN "ALBERTA 0") BEFORE ATTEMPTING TO ACCESS ANY AREA ON THE BLOCK TO ENSURE IT IS SAFE.

GATES OPEN: GATE "D", GATE "C", GATE 6B, GATE 9 AND GATE 13. CONFIRM WITH "ALBERTA 0" FOR OTHER GATES OPEN ON A DAILY BASIS.

### LEGEND



OUT OF BOUNDS - LIVE FIRING ON DATES SHOWN

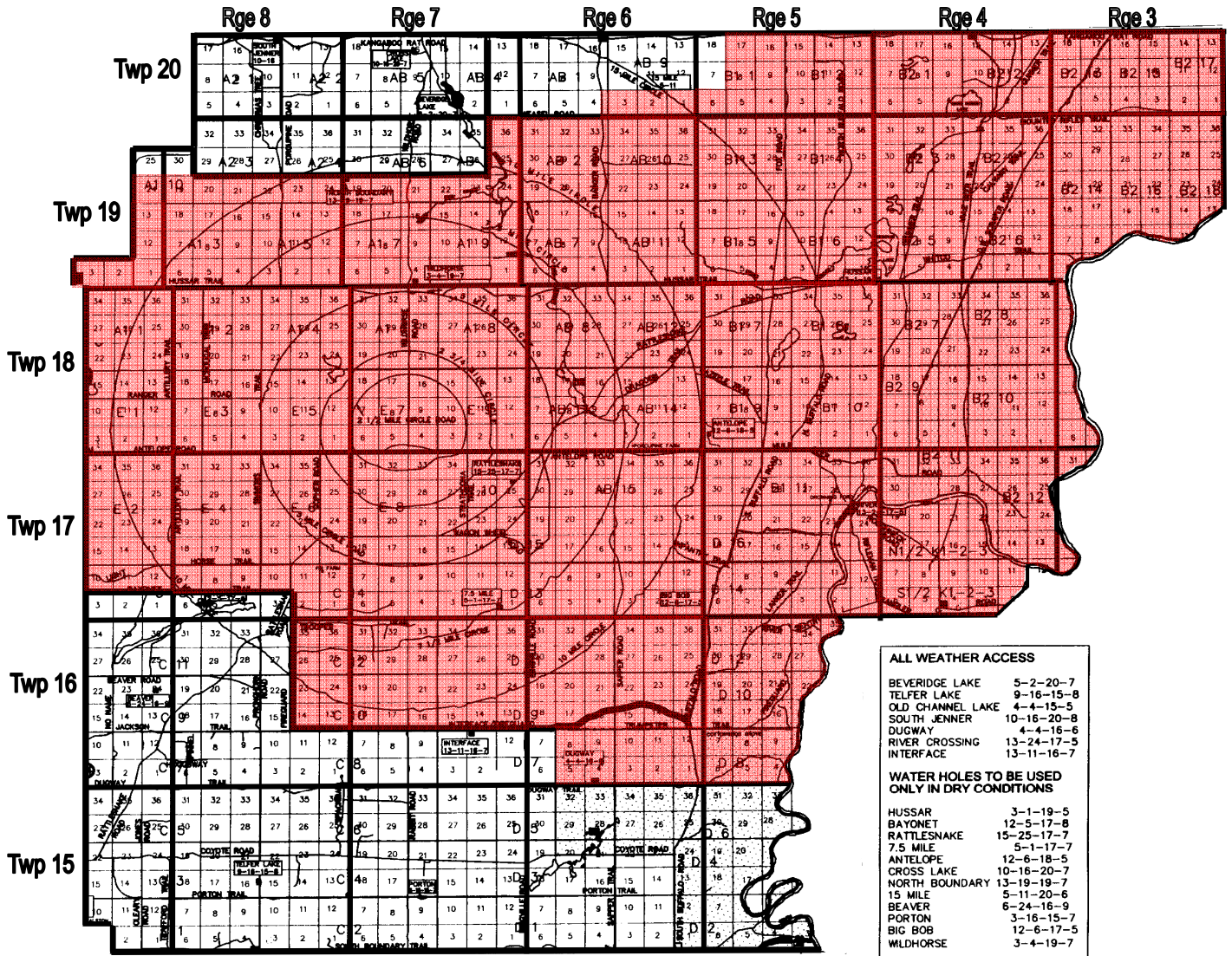
Wednesday 16 May 2012

0001 Hrs to 2359 Hrs

<b>Areas Out of Bounds</b>		
<b>Township</b>	<b>Range</b>	<b>Sections Closed.</b>
16	5	Completely out of bounds.
16	6	Sections 1 to 5 and 8 to 36 out of bounds.
16	7	Sections 13 to 36 out of bounds.
16	8	Sections 13, 14, 23 to 26, 35 and 36 out of bounds.
17	3	Completely out of bounds.
17	4	Completely out of bounds.
17	5	Completely out of bounds.
17	6	Completely out of bounds.
17	7	Completely out of bounds.
17	8	Sections 1, 2 and 7 to 36 out of bounds.
17	9	Sections 10 to 15, 22 to 27 and 34 to 36 out of bounds.
18	3	Completely out of bounds.
18	4	Completely out of bounds.
18	5	Completely out of bounds.
18	6	Completely out of bounds.
18	7	Completely out of bounds.
18	8	Completely out of bounds.
18	9	Completely out of bounds.
19	3	Completely out of bounds.
19	4	Completely out of bounds.
19	5	Completely out of bounds.
19	6	Completely out of bounds.
19	7	Sections 1 to 25 and 36 out of bounds.
19	8	Sections 1 to 24 out of bounds.
19	9	Sections 1 to 3, 12, 13 and 24 out of bounds.
20	3	Completely out of bounds.
20	4	Completely out of bounds.
20	5	Sections 1 to 6 and 8 to 17 out of bounds.
20	6	Sections 1 to 3 out of bounds. Section 4 east of Badger Road out of bounds.

Wednesday 16 May 2012

0001 Hrs to 2359 Hrs




### SUFFIELD INDUSTRY RANGE SAFETY PLANNING MAP

THIS MAP IS FOR PLANNING PURPOSES ONLY. THE RANGE CALENDAR ISSUED BY RANGE SAFETY SHOULD ALWAYS BE USED WHEN PLANNING ACCESS. IN ADDITION, ALWAYS CHECK WITH THE RANGE SAFETY (RADIO CALL SIGN "ALBERTA 0") BEFORE ATTEMPTING TO ACCESS ANY AREA ON THE BLOCK TO ENSURE IT IS SAFE.

GATES OPEN: GATE "D", GATE "C", GATE 6B, GATE 9 AND GATE 13. CONFIRM WITH "ALBERTA 0" FOR OTHER GATES OPEN ON A DAILY BASIS.

### LEGEND



OUT OF BOUNDS - LIVE FIRING ON DATES SHOWN

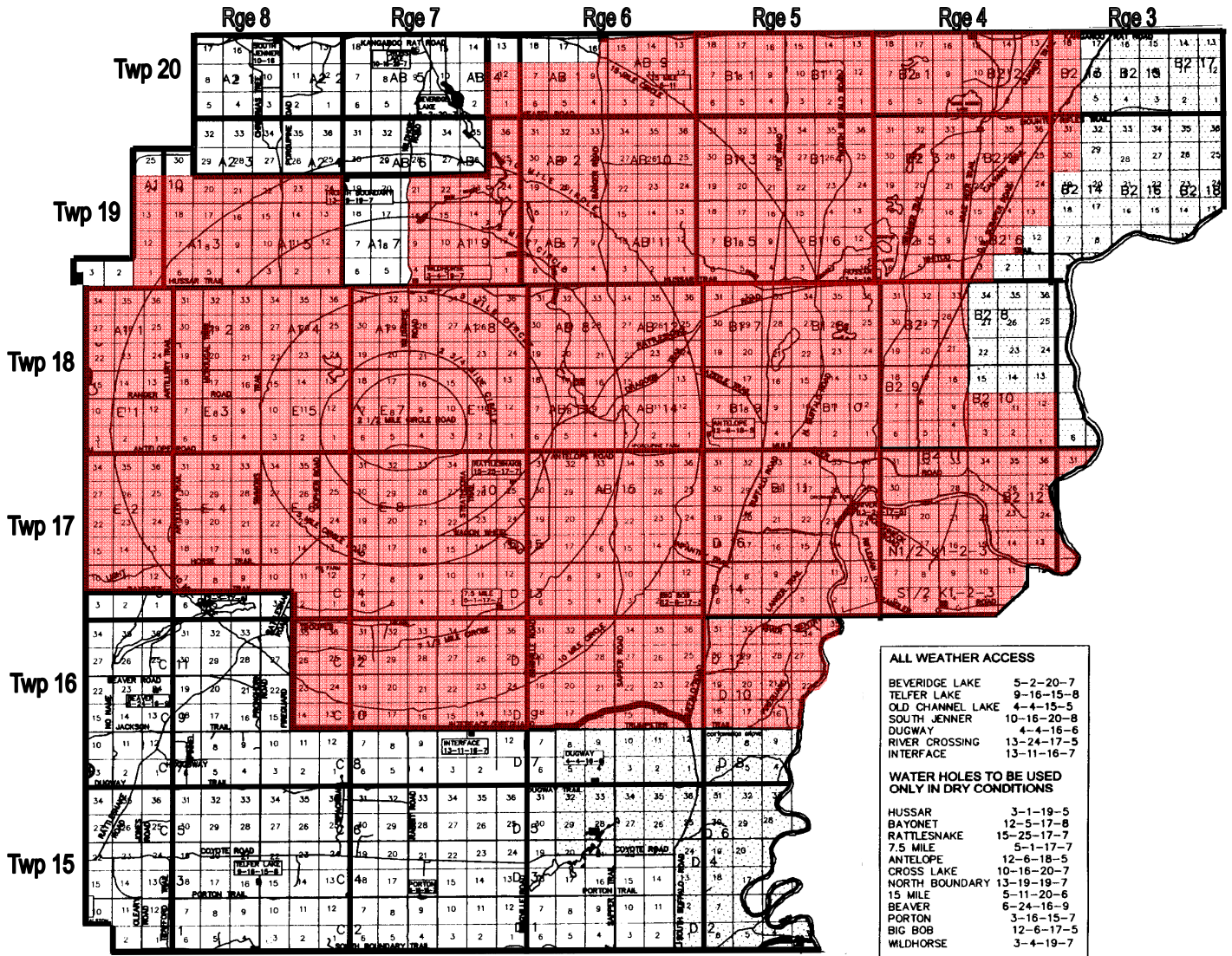
Thursday 17 May 2012

0001 Hrs to 2359 Hrs

<b>Areas Out of Bounds</b>		
<b>Township</b>	<b>Range</b>	<b>Sections Closed.</b>
16	5	All sections north of Trumpeter Trail out of bounds.
16	6	All sections north of Trumpeter Trail out of bounds.
16	7	Sections 13 to 36 out of bounds.
16	8	Sections 13, 14, 23 to 26, 35 and 36 out of bounds.
17	3	Completely out of bounds.
17	4	Completely out of bounds.
17	5	Completely out of bounds.
17	6	Completely out of bounds.
17	7	Completely out of bounds.
17	8	Sections 1, 2 and 7 to 36 out of bounds.
17	9	Sections 10 to 15, 22 to 27 and 34 to 36 out of bounds.
18	4	Sections 1 to 12, 16 to 21 and 28 to 33 out of bounds.
18	5	Completely out of bounds.
18	6	Completely out of bounds.
18	7	Completely out of bounds.
18	8	Completely out of bounds.
18	9	Completely out of bounds.
19	3	Sections 30 and 31 out of bounds.
19	4	Sections 3 to 11 and 13 to 36 out of bounds.
19	5	Completely out of bounds.
19	6	Completely out of bounds.
19	7	Sections 1 to 3, 10 to 15, 22 to 25 and 36 out of bounds. Sections 4, 9, 16 and 21 east of Wildhorse Road out of bounds.
19	8	Sections 1 to 24 out of bounds.
19	9	Sections 1, 12, 13 and 24 out of bounds.
20	3	Sections 6, 7 and 18 out of bounds.
20	4	Completely out of bounds.
20	5	Completely out of bounds.
20	6	Sections 1 to 15 out of bounds. Section 16 east of Badger Road out of bounds.
20	7	Sections 1 and 12 out of bounds.

Thursday 17 May 2012

0001 Hrs to 2359 Hrs




### SUFFIELD INDUSTRY RANGE SAFETY PLANNING MAP

THIS MAP IS FOR PLANNING PURPOSES ONLY. THE RANGE CALENDAR ISSUED BY RANGE SAFETY SHOULD ALWAYS BE USED WHEN PLANNING ACCESS. IN ADDITION, ALWAYS CHECK WITH THE RANGE SAFETY (RADIO CALL SIGN "ALBERTA 0") BEFORE ATTEMPTING TO ACCESS ANY AREA ON THE BLOCK TO ENSURE IT IS SAFE.

GATES OPEN: GATE "D", GATE "C", GATE 6B, GATE 9 AND GATE 13. CONFIRM WITH "ALBERTA 0" FOR OTHER GATES OPEN ON A DAILY BASIS.

### LEGEND



OUT OF BOUNDS - LIVE FIRING ON DATES SHOWN

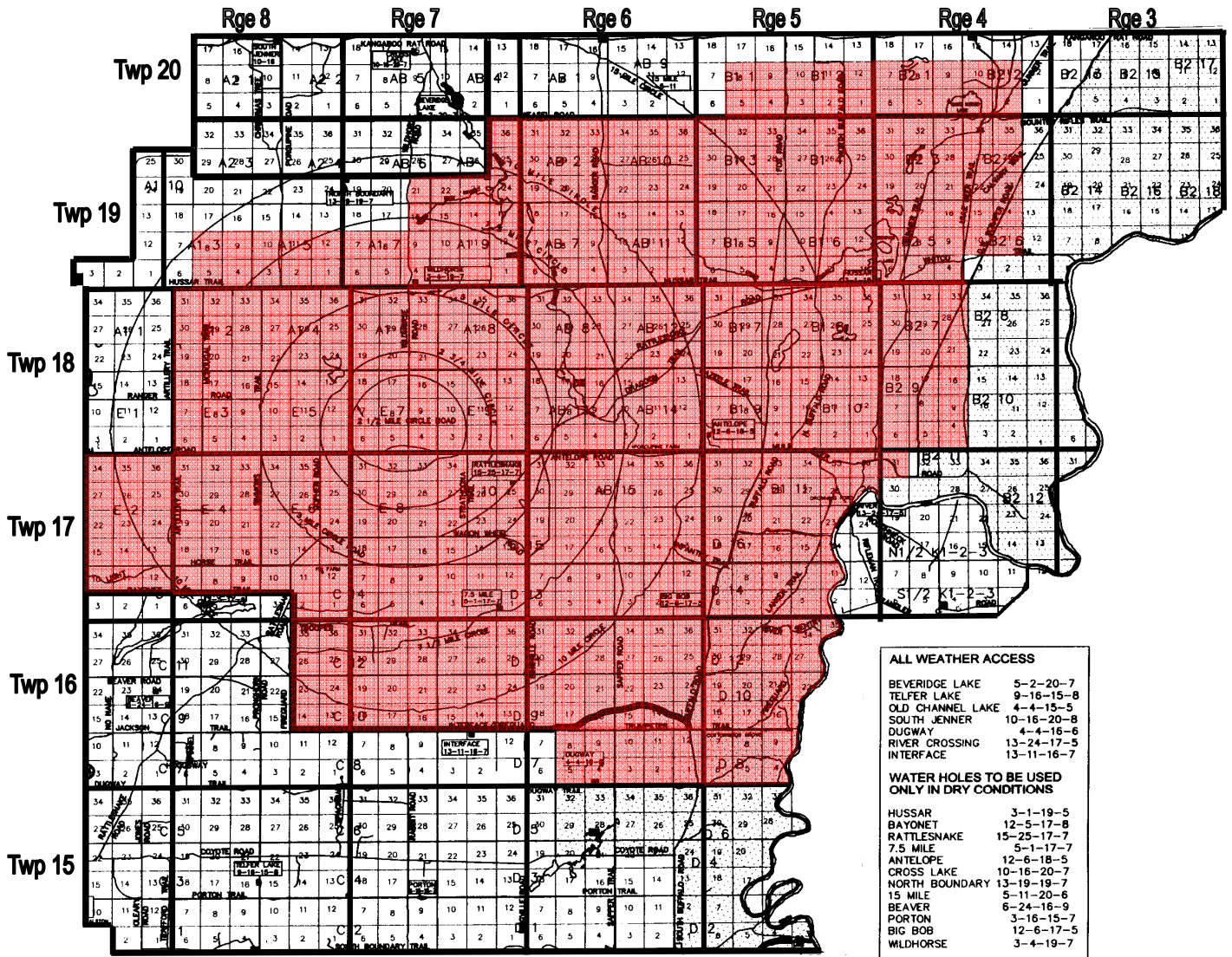
Friday 18 May to Saturday 19 May 2012

0001 Hrs Friday 18 May to 0600 Hrs Saturday 19 May 2012

<b>Areas Out of Bounds</b>		
<b>Township</b>	<b>Range</b>	<b>Sections Closed.</b>
16	5	Completely out of bounds.
16	6	Sections 1 to 5 and 8 to 36 out of bounds.
16	7	Sections 13 to 36 out of bounds.
16	8	Sections 13, 14, 23 to 26, 35 and 36 out of bounds.
17	4	Section 31 out of bounds.
17	5	All sections west and north of the River out of bounds.
17	6	Completely out of bounds.
17	7	Completely out of bounds.
17	8	Sections 1, 2 and 7 to 36 out of bounds.
17	9	Sections 10 to 15, 22 to 27 and 34 to 36 out of bounds.
18	4	Sections 4 to 9, 16 to 21, and 28 to 33 out of bounds.
18	5	Completely out of bounds.
18	6	Completely out of bounds.
18	7	Completely out of bounds.
18	8	Completely out of bounds.
19	4	Sections 4 to 11, 14 to 23 and 26 to 35 out of bounds.
19	5	Completely out of bounds.
19	6	Completely out of bounds.
19	7	Sections 1 to 15, 22 to 25 and 36 out of bounds. Sections 16 and 21 east of Wildhorse Road out of bounds.
19	8	Sections 1 to 5 and 8 to 12 out of bounds.
20	4	Sections 2 to 11 out of bounds.
20	5	Sections 1 to 5, and 8 to 12 out of bounds.

Friday 18 May to Saturday 19 May 2012

0001 Hrs Friday 18 May to 0600 Hrs Saturday 19 May 2012




### SUFFIELD INDUSTRY RANGE SAFETY PLANNING MAP

THIS MAP IS FOR PLANNING PURPOSES ONLY. THE RANGE CALENDAR ISSUED BY RANGE SAFETY SHOULD ALWAYS BE USED WHEN PLANNING ACCESS. IN ADDITION, ALWAYS CHECK WITH THE RANGE SAFETY (RADIO CALL SIGN "ALBERTA 0") BEFORE ATTEMPTING TO ACCESS ANY AREA ON THE BLOCK TO ENSURE IT IS SAFE.

GATES OPEN: GATE "D", GATE "C", GATE 6B, GATE 9 AND GATE 13. CONFIRM WITH "ALBERTA 0" FOR OTHER GATES OPEN ON A DAILY BASIS.

### LEGEND



OUT OF BOUNDS - LIVE FIRING ON DATES SHOWN

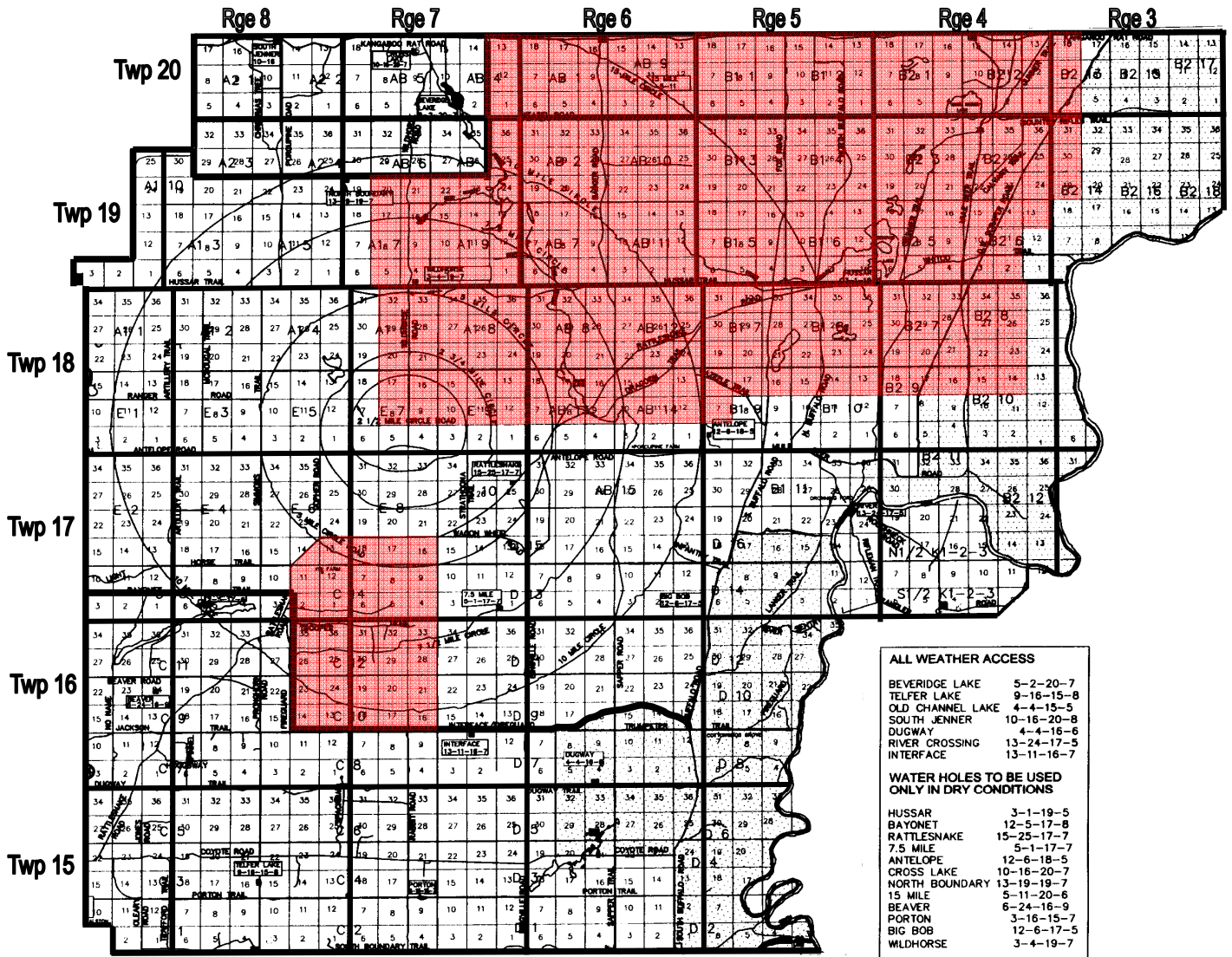
Saturday 19 May to Sunday 20 May 2012

0600 Hrs Saturday 19 May to 0600 Hrs Sunday 20 May 2012

<b>Areas Out of Bounds</b>		
<b>Township</b>	<b>Range</b>	<b>Sections Closed.</b>
<b>16</b>	<b>7</b>	Sections 16 to 21 and 28 to 33 out of bounds.
<b>16</b>	<b>8</b>	Sections 13, 14, 23 to 26, 35 and 36 out of bounds.
<b>17</b>	<b>7</b>	Sections 4 to 9, and 16 to 18 out of bounds.
<b>17</b>	<b>8</b>	Sections 1, 2, and 11 to 13 out of bounds. Section 14 east of Rattlesnake Road out of bounds.
<b>18</b>	<b>4</b>	Sections 14 to 23 and 26 to 35 out of bounds.
<b>18</b>	<b>5</b>	Section 7 and 13 to 36 out of bounds.
<b>18</b>	<b>6</b>	Sections 7 to 36 out of bounds.
<b>18</b>	<b>7</b>	Sections 8 to 17, 20 to 29 and 32 to 36 out of bounds.
<b>19</b>	<b>3</b>	Sections 19, 30 and 31 out of bounds.
<b>19</b>	<b>4</b>	Sections 2 to 11 and 13 to 36 out of bounds.
<b>19</b>	<b>5</b>	Completely out of bounds.
<b>19</b>	<b>6</b>	Completely out of bounds.
<b>19</b>	<b>7</b>	Sections 1 to 5, 8 to 17, 20 to 25 and 36 out of bounds.
<b>20</b>	<b>3</b>	Sections 6, 7 and 18 out of bounds.
<b>20</b>	<b>4</b>	Completely out of bounds.
<b>20</b>	<b>5</b>	Completely out of bounds.
<b>20</b>	<b>6</b>	Completely out of bounds.
<b>20</b>	<b>7</b>	Sections 1 12 and 13 out of bounds.

Saturday 19 May to Sunday 20 May 2012

0600 Hrs Saturday 19 May to 0600 Hrs Sunday 20 May 2012




### SUFFIELD INDUSTRY RANGE SAFETY PLANNING MAP

THIS MAP IS FOR PLANNING PURPOSES ONLY. THE RANGE CALENDAR ISSUED BY RANGE SAFETY SHOULD ALWAYS BE USED WHEN PLANNING ACCESS. IN ADDITION, ALWAYS CHECK WITH THE RANGE SAFETY (RADIO CALL SIGN "ALBERTA 0") BEFORE ATTEMPTING TO ACCESS ANY AREA ON THE BLOCK TO ENSURE IT IS SAFE.

GATES OPEN: GATE "D", GATE "C", GATE 6B, GATE 9 AND GATE 13. CONFIRM WITH "ALBERTA 0" FOR OTHER GATES OPEN ON A DAILY BASIS.

### LEGEND



OUT OF BOUNDS - LIVE FIRING ON DATES SHOWN

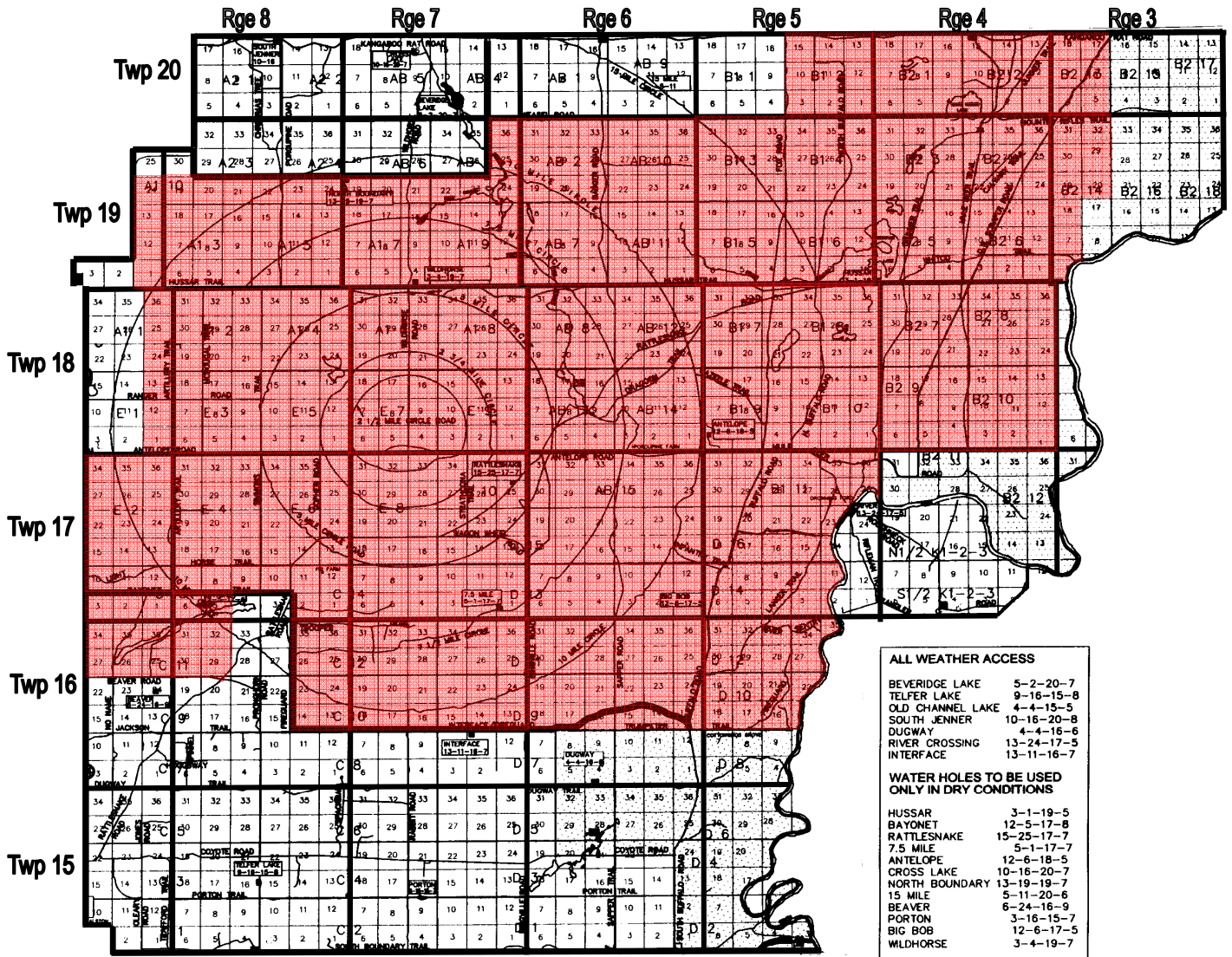
Sunday 20 May 2012

0600 Hrs to 2359 Hrs

<b>Areas Out of Bounds</b>		
<b>Township</b>	<b>Range</b>	<b>Sections Closed.</b>
<b>16</b>	<b>5</b>	All sections north of Trumpeter Trail out of bounds.
<b>16</b>	<b>6</b>	Sections 13 to 36 out of bounds.
<b>16</b>	<b>7</b>	Sections 13 to 36 out of bounds.
<b>16</b>	<b>8</b>	Sections 13, 14, 23 to 26, 30 to 32, 35 and 36 out of bounds. Section 20 north of Beaver Road and west of Rattlesnake Road out of bounds. Section 29 west of Rattlesnake Road out of bounds.
<b>16</b>	<b>9</b>	Sections 25 to 27 and 34 to 36 out of bounds.
<b>17</b>	<b>5</b>	All sections west and north of the River out of bounds.
<b>17</b>	<b>6</b>	Completely out of bounds.
<b>17</b>	<b>7</b>	Completely out of bounds.
<b>17</b>	<b>8</b>	Sections 1, 2 and 5 to 36 out of bounds.
<b>17</b>	<b>9</b>	Completely out of bounds.
<b>18</b>	<b>4</b>	Completely out of bounds.
<b>18</b>	<b>5</b>	Completely out of bounds.
<b>18</b>	<b>6</b>	Completely out of bounds.
<b>18</b>	<b>7</b>	Completely out of bounds.
<b>18</b>	<b>8</b>	Completely out of bounds.
<b>18</b>	<b>9</b>	Sections 1, 12, 13, 24, 25 and 36 out of bounds.
<b>19</b>	<b>3</b>	Sections 7, 18 to 20 and 29 to 32 out of bounds. Section 6 west of the River out of bounds.
<b>19</b>	<b>4</b>	Completely out of bounds.
<b>19</b>	<b>5</b>	Completely out of bounds.
<b>19</b>	<b>6</b>	Completely out of bounds.
<b>19</b>	<b>7</b>	Sections 1 to 25 and 36 out of bounds.
<b>19</b>	<b>8</b>	Sections 1 to 24 out of bounds.
<b>19</b>	<b>9</b>	Sections 1, 12, 13 and 24 out of bounds.
<b>20</b>	<b>3</b>	Sections 5 to 8, 17 and 18 out of bounds.
<b>20</b>	<b>4</b>	Completely out of bounds.
<b>20</b>	<b>5</b>	Sections 1 to 3 and 10 to 15 out of bounds.

Sunday 20 May 2012

0600 Hrs to 2359 Hrs




### SUFFIELD INDUSTRY RANGE SAFETY PLANNING MAP

THIS MAP IS FOR PLANNING PURPOSES ONLY. THE RANGE CALENDAR ISSUED BY RANGE SAFETY SHOULD ALWAYS BE USED WHEN PLANNING ACCESS. IN ADDITION, ALWAYS CHECK WITH THE RANGE SAFETY (RADIO CALL SIGN "ALBERTA 0") BEFORE ATTEMPTING TO ACCESS ANY AREA ON THE BLOCK TO ENSURE IT IS SAFE.

**GATES OPEN:** GATE "D", GATE "C", GATE 6B, GATE 9 AND GATE 13. CONFIRM WITH "ALBERTA 0" FOR OTHER GATES OPEN ON A DAILY BASIS.

### LEGEND



OUT OF BOUNDS - LIVE FIRING ON DATES SHOWN

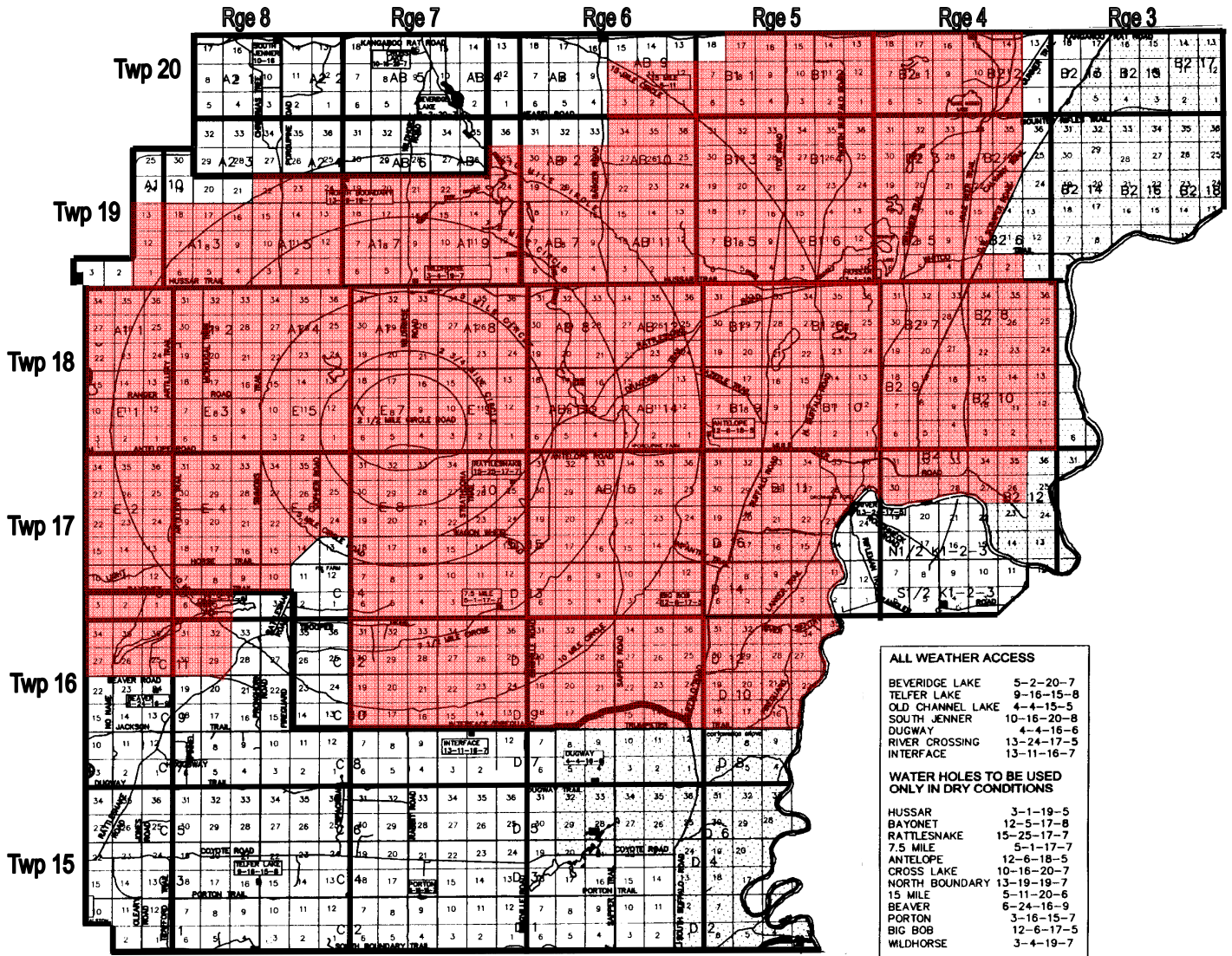
Monday 21 May to Tuesday 22 May 2012

0001 Hrs Monday 21 May to 0600 Hrs Tuesday 22 May 2012

<b>Areas Out of Bounds</b>		
<b>Township</b>	<b>Range</b>	<b>Sections Closed.</b>
16	5	All sections north of Trumpeter Trail out of bounds.
16	6	Sections 13 to 36 out of bounds.
16	7	Sections 13 to 36 out of bounds.
16	8	Sections 30 to 32 out of bounds. Section 20 north of Beaver Road and west of Rattlesnake Road out of bounds. Section 29 west of Rattlesnake Road out of bounds.
16	9	Sections 25 to 27 and 34 to 36 out of bounds.
17	4	Sections 26 and 31 to 35 out of bounds. Sections 27 to 30 north of the River out of bounds.
17	5	All sections west and north of the River out of bounds.
17	6	Completely out of bounds.
17	7	Completely out of bounds.
17	8	Sections 5 to 10 and 15 to 36 out of bounds. Section 14 north of Rattlesnake Road out of bounds.
17	9	Completely out of bounds.
18	4	Completely out of bounds.
18	5	Completely out of bounds.
18	6	Completely out of bounds.
18	7	Completely out of bounds.
18	8	Completely out of bounds.
18	9	Completely out of bounds.
19	4	Sections 2 to 9, 15 to 22, and 26 to 35 out of bounds. Sections 10, 11, 14 and 23 west of the Double Wide Scrape out of bounds.
19	5	Completely out of bounds.
19	6	Sections 1 to 30, 34 to 36 out of bounds.
19	7	Sections 1 to 25 out of bounds.
19	8	Sections 1 to 18 and 22 to 24 out of bounds.
19	9	Sections 1, 12 and 13 out of bounds.
20	4	Sections 2 to 11 and 14 to 18 out of bounds.
20	5	Sections 1 to 17 out of bounds.
20	6	Sections 1 to 3 and 10 to 12 out of bounds.

Monday 21 May to Tuesday 22 May 2012

0001 Hrs Monday 21 May to 0600 Hrs Tuesday 22 May 2012




### SUFFIELD INDUSTRY RANGE SAFETY PLANNING MAP

THIS MAP IS FOR PLANNING PURPOSES ONLY. THE RANGE CALENDAR ISSUED BY RANGE SAFETY SHOULD ALWAYS BE USED WHEN PLANNING ACCESS. IN ADDITION, ALWAYS CHECK WITH THE RANGE SAFETY (RADIO CALL SIGN "ALBERTA 0") BEFORE ATTEMPTING TO ACCESS ANY AREA ON THE BLOCK TO ENSURE IT IS SAFE.

GATES OPEN: GATE "D", GATE "C", GATE 6B, GATE 9 AND GATE 13. CONFIRM WITH "ALBERTA 0" FOR OTHER GATES OPEN ON A DAILY BASIS.

### LEGEND



OUT OF BOUNDS - LIVE FIRING ON DATES SHOWN

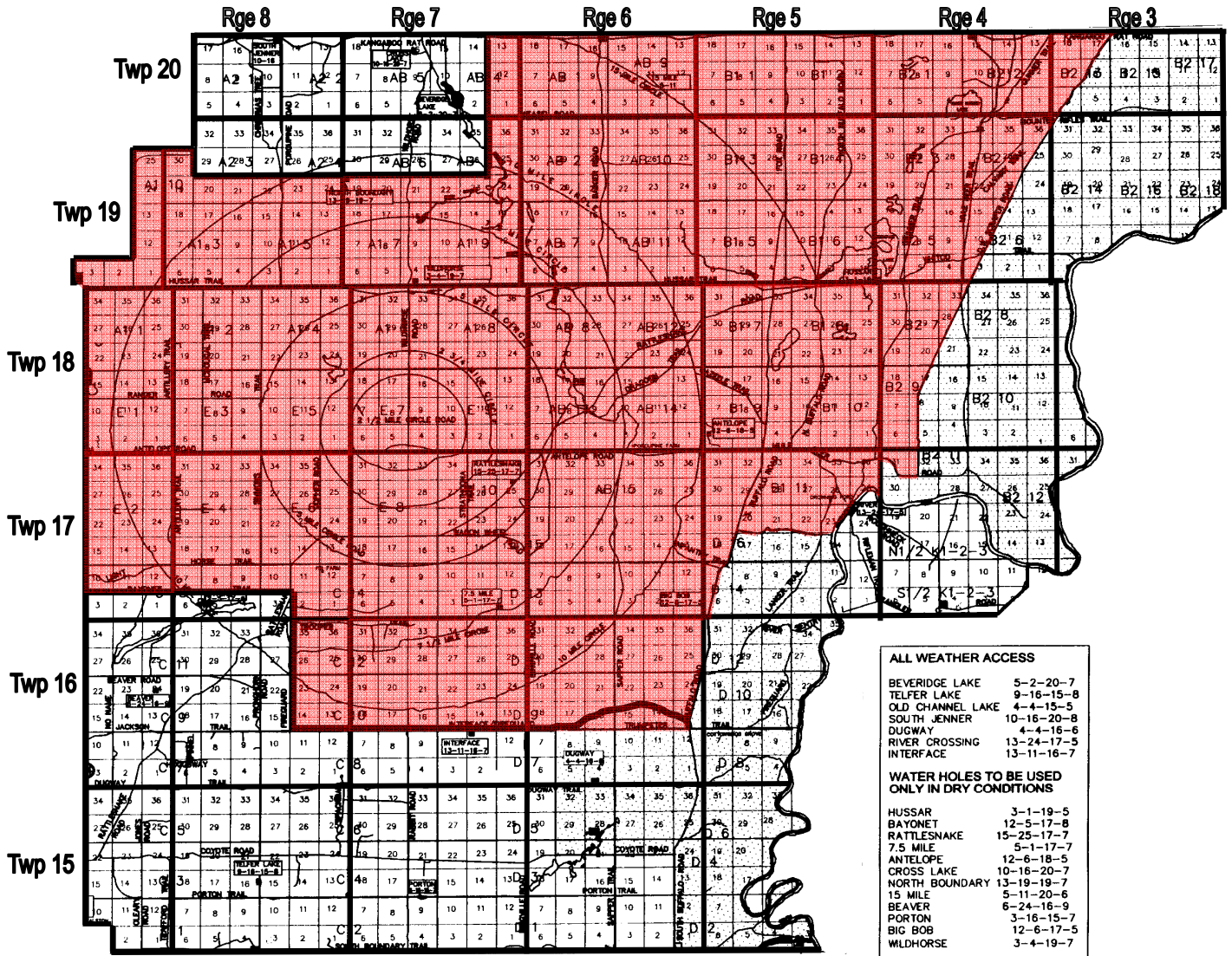
Tuesday 22 May 2012

0600 Hrs to 2359 Hrs

<b>Areas Out of Bounds</b>		
<b>Township</b>	<b>Range</b>	<b>Sections Closed.</b>
16	5	Sections 30 and 31 west of South Buffalo Road out of bounds.
16	6	Sections 14 to 23 and 25 to 36 out of bounds. Sections 13 and 24 west of South Buffalo Road out of bounds.
16	7	Sections 13 to 36 out of bounds.
16	8	Sections 13, 14, 23 to 26, 35 and 36 out of bounds.
17	4	Sections 31 and 32 north of Mule Deer Road and west of Double Wide Scrape out of bounds.
17	5	Sections 19 to 22 and 26 to 36 out of bounds. Sections 6, 7, 17 and 18 west of South Buffalo Road out of bounds. Section 23 west of the River out of bounds. Section 25 north of the River out of bounds.
17	6	Completely out of bounds.
17	7	Completely out of bounds.
17	8	Sections 1, 2 and 7 to 36 out of bounds.
17	9	All sections north of Bayonet Trail out of bounds.
18	4	All sections west of Double Wide Scrape out of bounds.
18	5	Completely out of bounds.
18	6	Completely out of bounds.
18	7	Completely out of bounds.
18	8	Completely out of bounds.
18	9	Completely out of bounds.
19	3	Sections 31 west of Double Wide Scrape out of bounds.
19	4	All sections west of Double Wide Scrape out of bounds.
19	5	Completely out of bounds.
19	6	Completely out of bounds.
19	7	Sections 1 to 25 and 36 out of bounds.
19	8	Sections 1 to 24 and 30 out of bounds.
19	9	Sections 1 to 3, 12, 13, 24 and 25 out of bounds.
20	3	All sections west of Double Wide Scrape out of bounds.
20	4	Completely out of bounds.
20	5	Completely out of bounds.
20	6	Completely out of bounds.
20	7	Sections 1, 12 and 13 out of bounds.

Tuesday 22 May 2012

0600 Hrs to 2359 Hrs




### SUFFIELD INDUSTRY RANGE SAFETY PLANNING MAP

THIS MAP IS FOR PLANNING PURPOSES ONLY. THE RANGE CALENDAR ISSUED BY RANGE SAFETY SHOULD ALWAYS BE USED WHEN PLANNING ACCESS. IN ADDITION, ALWAYS CHECK WITH THE RANGE SAFETY (RADIO CALL SIGN "ALBERTA 0") BEFORE ATTEMPTING TO ACCESS ANY AREA ON THE BLOCK TO ENSURE IT IS SAFE.

GATES OPEN: GATE "D", GATE "C", GATE 6B, GATE 9 AND GATE 13. CONFIRM WITH "ALBERTA 0" FOR OTHER GATES OPEN ON A DAILY BASIS.

### LEGEND



OUT OF BOUNDS - LIVE FIRING ON DATES SHOWN

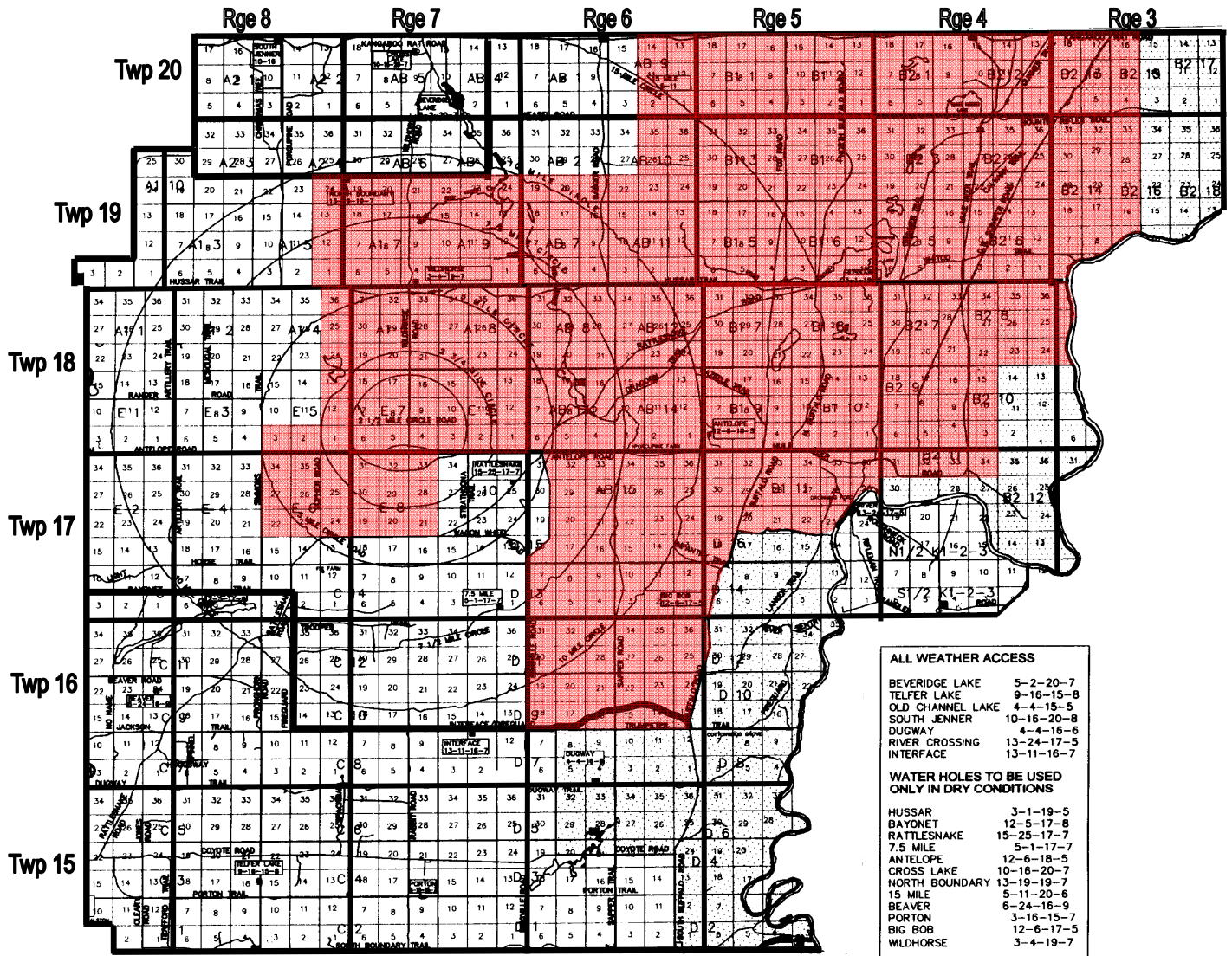
Wednesday 23 May 2012

0001 Hrs to 2359 Hrs

<b>Areas Out of Bounds</b>		
<b>Township</b>	<b>Range</b>	<b>Sections Closed.</b>
16	5	Sections 30 and 31 west of South Buffalo Road out of bounds.
16	6	Sections 14 to 23 and 25 to 36 out of bounds. Sections 13 and 24 west of South Buffalo Road out of bounds.
17	4	Sections 31 to 34 out of bounds.
17	5	Sections 19 to 22 and 26 to 36 out of bounds. Sections 6, 7, 17 and 18 west of South Buffalo Road out of bounds. Section 23 west of the River out of bounds. Section 25 north of the River out of bounds.
17	6	All sections east of Bingville Road out of bounds.
17	7	Sections 19 to 21 and 28 to 33 out of bounds.
17	8	Sections 22 to 27 and 34 to 36 out of bounds.
18	3	Sections 19, 30 and 31 west of the River out of bounds.
18	4	Sections 3 to 10 and 15 to 36 out of bounds.
18	5	Completely out of bounds.
18	6	Completely out of bounds.
18	7	Completely out of bounds.
18	8	Sections 1 to 3, 12, 13, 24, 25 and 36 out of bounds.
19	3	Sections 7, 16 to 21 and 28 to 33 out of bounds. Sections 5, 6, 8 and 9 north of the River out of bounds.
19	4	Completely out of bounds.
19	5	Completely out of bounds.
19	6	Sections 1 to 26, 35 and 36 out of bounds.
19	7	Sections 1 to 24 out of bounds.
19	8	Sections 1, 12, 13 and 24 out of bounds.
20	3	Sections 4 to 9 and 16 to 18 out of bounds.
20	4	Completely out of bounds.
20	5	Completely out of bounds.
20	6	Sections 1, 2 and 11 to 14 out of bounds.

Wednesday 23 May 2012

0001 Hrs to 2359 Hrs




### SUFFIELD INDUSTRY RANGE SAFETY PLANNING MAP

THIS MAP IS FOR PLANNING PURPOSES ONLY. THE RANGE CALENDAR ISSUED BY RANGE SAFETY SHOULD ALWAYS BE USED WHEN PLANNING ACCESS. IN ADDITION, ALWAYS CHECK WITH THE RANGE SAFETY (RADIO CALL SIGN "ALBERTA 0") BEFORE ATTEMPTING TO ACCESS ANY AREA ON THE BLOCK TO ENSURE IT IS SAFE.

GATES OPEN: GATE "D", GATE "C", GATE 6B, GATE 9 AND GATE 13. CONFIRM WITH "ALBERTA 0" FOR OTHER GATES OPEN ON A DAILY BASIS.

### LEGEND



OUT OF BOUNDS - LIVE FIRING ON DATES SHOWN

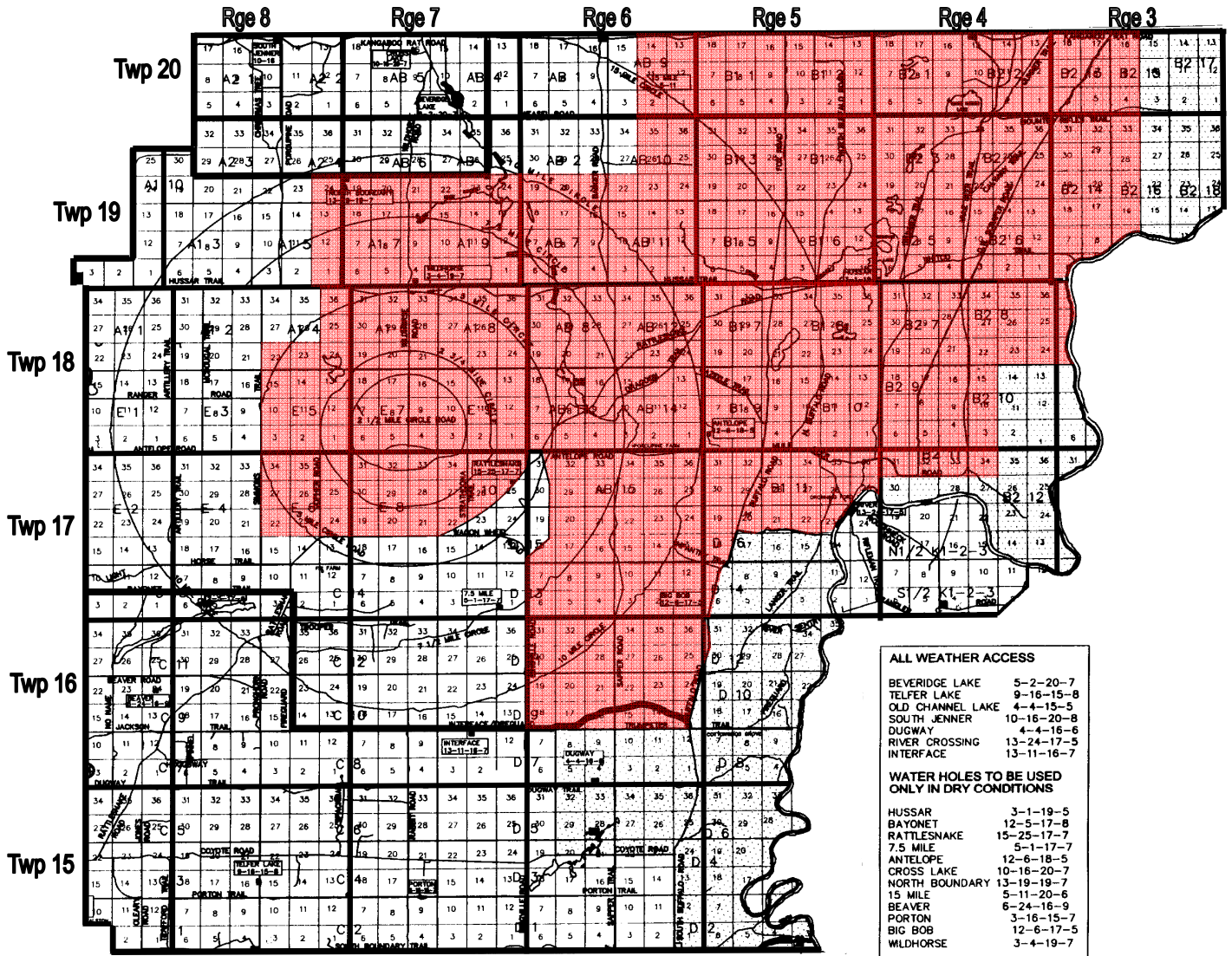
Thursday 24 May 2012

0001 Hrs to 2359 Hrs

<b>Areas Out of Bounds</b>		
<b>Township</b>	<b>Range</b>	<b>Sections Closed.</b>
<b>16</b>	<b>5</b>	Sections 30 and 31 west of South Buffalo Road out of bounds.
<b>16</b>	<b>6</b>	Sections 14 to 23 and 25 to 36 out of bounds. Sections 13 and 24 west of South Buffalo Road out of bounds.
<b>17</b>	<b>4</b>	Sections 31 to 34 out of bounds.
<b>17</b>	<b>5</b>	Sections 19 to 22 and 26 to 36 out of bounds. Sections 6, 7, 17 and 18 west of South Buffalo Road out of bounds. Section 23 west of the River out of bounds. Section 25 north of the River out of bounds.
<b>17</b>	<b>6</b>	All sections east of Bingville Road out of bounds.
<b>17</b>	<b>7</b>	All sections north of Rattlesnake Road out of bounds.
<b>17</b>	<b>8</b>	Sections 22 to 27 and 34 to 36 out of bounds.
<b>18</b>	<b>3</b>	Sections 19, 30 and 31 west of the River out of bounds.
<b>18</b>	<b>4</b>	Sections 3 to 10 and 15 to 36 out of bounds.
<b>18</b>	<b>5</b>	Completely out of bounds.
<b>18</b>	<b>6</b>	Completely out of bounds.
<b>18</b>	<b>7</b>	Completely out of bounds.
<b>18</b>	<b>8</b>	Sections 1 to 3, 10 to 15, 22 to 25 and 36 out of bounds.
<b>19</b>	<b>3</b>	Sections 7, 16 to 21 and 28 to 33 out of bounds. Sections 5, 6, 8 and 9 north of the River out of bounds.
<b>19</b>	<b>4</b>	Completely out of bounds.
<b>19</b>	<b>5</b>	Completely out of bounds.
<b>19</b>	<b>6</b>	Sections 1 to 26, 35 and 36 out of bounds.
<b>19</b>	<b>7</b>	Sections 1 to 24 out of bounds.
<b>19</b>	<b>8</b>	Sections 1, 12, 13 and 24 out of bounds.
<b>20</b>	<b>3</b>	Sections 4 to 9 and 16 to 18 out of bounds.
<b>20</b>	<b>4</b>	Completely out of bounds.
<b>20</b>	<b>5</b>	Completely out of bounds.
<b>20</b>	<b>6</b>	Sections 1, 2 and 11 to 14 out of bounds.

Thursday 24 May 2012

0001 Hrs to 2359 Hrs




### SUFFIELD INDUSTRY RANGE SAFETY PLANNING MAP

THIS MAP IS FOR PLANNING PURPOSES ONLY. THE RANGE CALENDAR ISSUED BY RANGE SAFETY SHOULD ALWAYS BE USED WHEN PLANNING ACCESS. IN ADDITION, ALWAYS CHECK WITH THE RANGE SAFETY (RADIO CALL SIGN "ALBERTA 0") BEFORE ATTEMPTING TO ACCESS ANY AREA ON THE BLOCK TO ENSURE IT IS SAFE.

GATES OPEN: GATE "D", GATE "C", GATE 6B, GATE 9 AND GATE 13. CONFIRM WITH "ALBERTA 0" FOR OTHER GATES OPEN ON A DAILY BASIS.

### LEGEND



OUT OF BOUNDS - LIVE FIRING ON DATES SHOWN

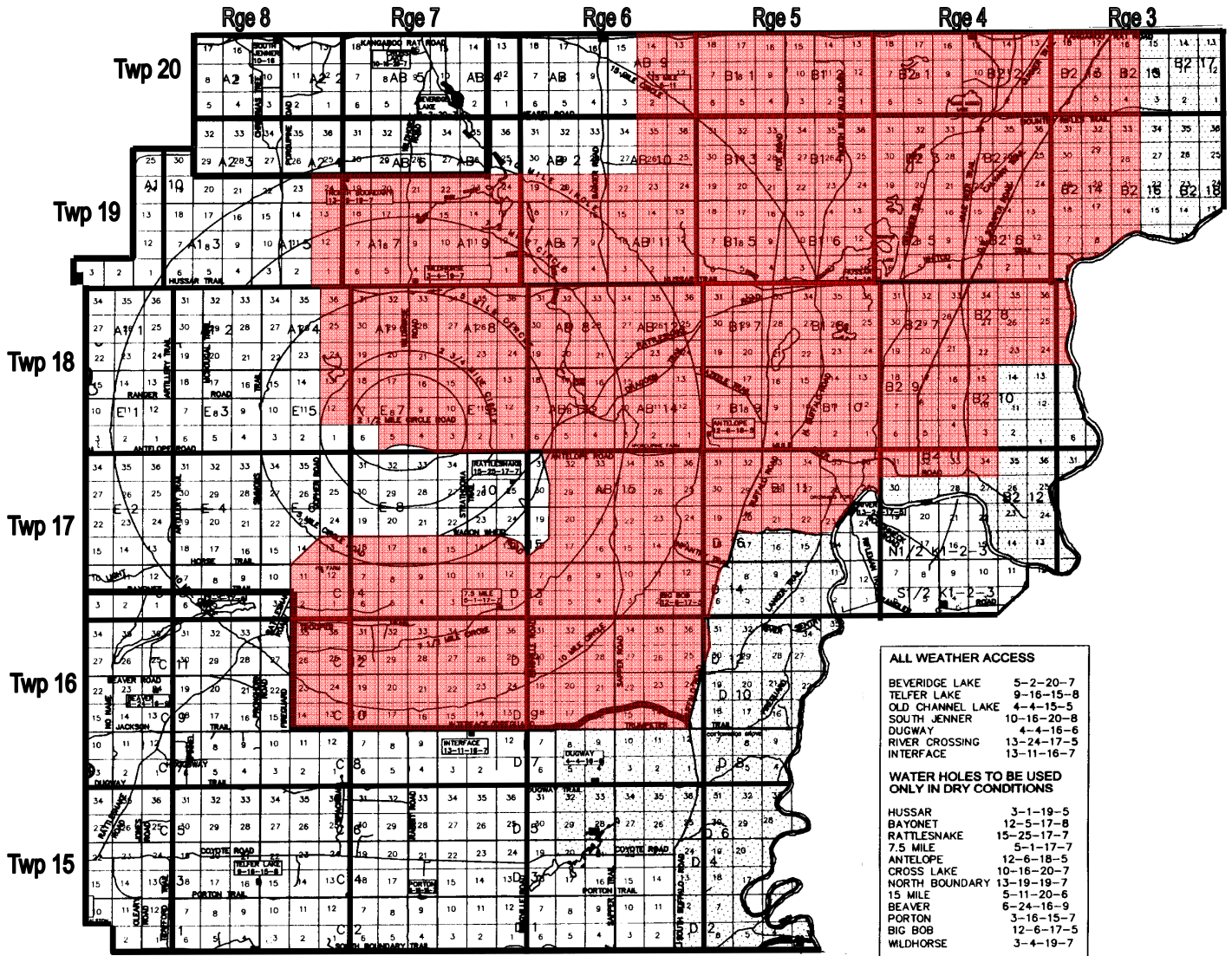
Friday 25 May to Saturday 26 May 2012

0001 Hrs Friday 25 May to 0600 Hrs Saturday 26 May 2012

<b>Areas Out of Bounds</b>		
<b>Township</b>	<b>Range</b>	<b>Sections Closed.</b>
16	5	Sections 30 and 31 west of South Buffalo Road out of bounds.
16	6	Sections 14 to 23 and 25 to 36 out of bounds. Sections 13 and 24 west of South Buffalo Road out of bounds.
16	7	Sections 13 to 36 out of bounds.
16	8	Sections 13, 14, 23 to 26, 35 and 36 out of bounds.
17	4	Sections 31 to 34 out of bounds.
17	5	Sections 19 to 22 and 26 to 36 out of bounds. Sections 6, 7, 17 and 18 west of South Buffalo Road out of bounds. Section 23 west of the River out of bounds. Section 25 north of the River out of bounds.
17	6	All sections east of Bingville Road out of bounds.
17	7	Sections 1 to 12 and 14 to 18 out of bounds. Section 13 south of Wagon Wheel Road out of bounds.
17	8	Sections 1, 2 and 11 to 13 out of bounds. Section 14 south of Rattlesnake Road out of bounds.
18	3	Sections 19, 30 and 31 west of the River out of bounds.
18	4	Sections 3 to 10 and 15 to 36 out of bounds.
18	5	Completely out of bounds.
18	6	Completely out of bounds.
18	7	Sections 1 to 3 and 7 to 36 out of bounds. Sections 4 and 5 north of Antelope Road out of bounds.
18	8	Sections 12, 13, 24, 25 and 36 out of bounds.
19	3	Sections 7, 16 to 21 and 28 to 33 out of bounds. Sections 5, 6, 8 and 9 north of the River out of bounds.
19	4	Completely out of bounds.
19	5	Completely out of bounds.
19	6	Sections 1 to 26, 35 and 36 out of bounds.
19	7	Sections 1 to 24 out of bounds.
19	8	Sections 1, 12, 13 and 24 out of bounds.
20	3	Sections 4 to 9 and 16 to 18 out of bounds.
20	4	Completely out of bounds.
20	5	Completely out of bounds.
20	6	Sections 1, 2 and 11 to 14 out of bounds.

Friday 25 May to Saturday 26 May 2012

0001 Hrs Friday 25 May to 0600 Hrs Saturday 26 May 2012




### SUFFIELD INDUSTRY RANGE SAFETY PLANNING MAP

THIS MAP IS FOR PLANNING PURPOSES ONLY. THE RANGE CALENDAR ISSUED BY RANGE SAFETY SHOULD ALWAYS BE USED WHEN PLANNING ACCESS. IN ADDITION, ALWAYS CHECK WITH THE RANGE SAFETY (RADIO CALL SIGN "ALBERTA 0") BEFORE ATTEMPTING TO ACCESS ANY AREA ON THE BLOCK TO ENSURE IT IS SAFE.

GATES OPEN: GATE "D", GATE "C", GATE 6B, GATE 9 AND GATE 13. CONFIRM WITH "ALBERTA 0" FOR OTHER GATES OPEN ON A DAILY BASIS.

### LEGEND



OUT OF BOUNDS - LIVE FIRING ON DATES SHOWN

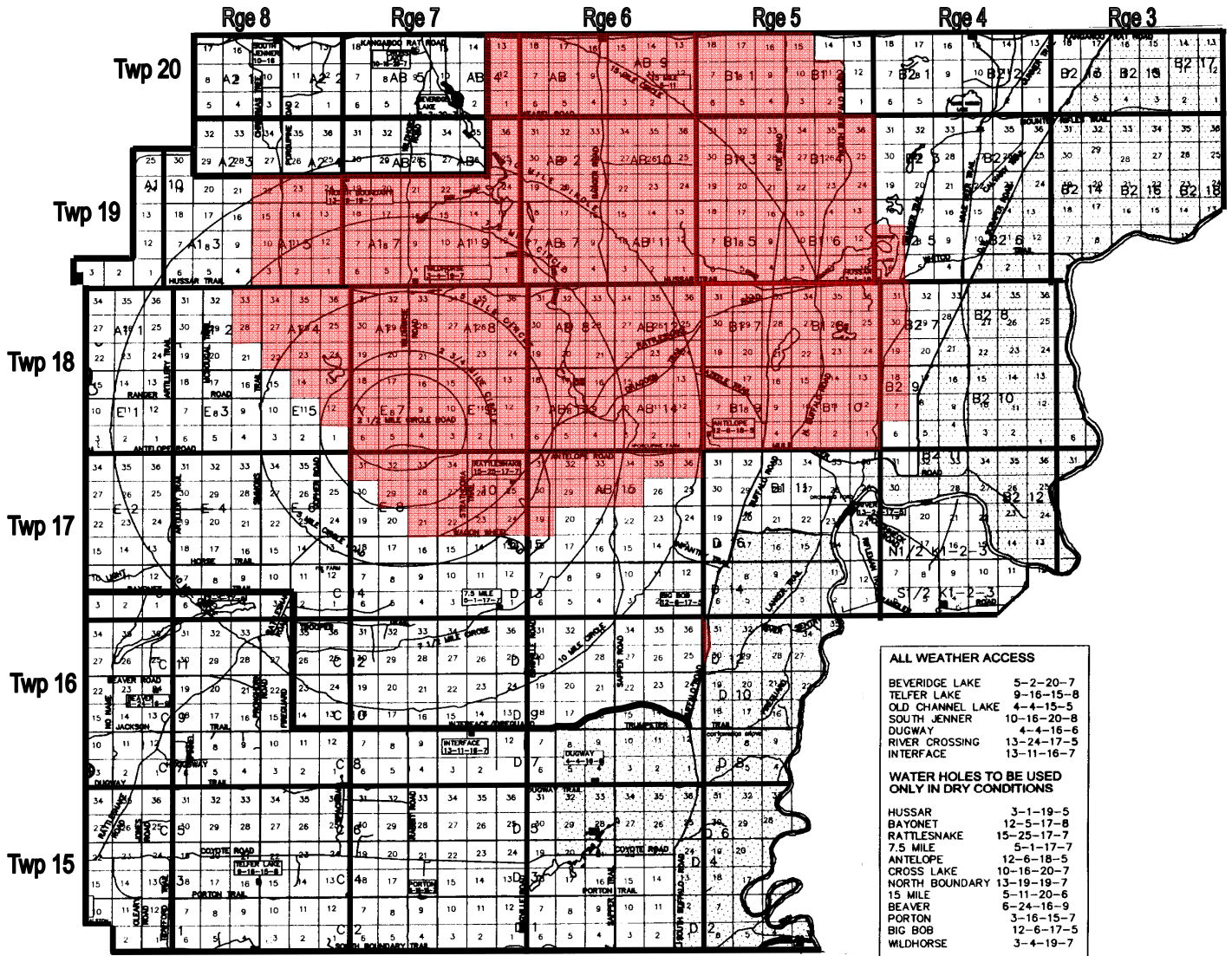
Saturday 26 May 2012

1900 Hrs to 2359 Hrs

<b>Areas Out of Bounds</b>		
<b>Township</b>	<b>Range</b>	<b>Sections Closed.</b>
<b>17</b>	<b>6</b>	Sections 19 and 27 to 36 out of bounds.
<b>17</b>	<b>7</b>	Sections 21 to 29 and 31 to 36 out of bounds.
<b>18</b>	<b>4</b>	Sections 7, 18, 19, 30 and 31 out of bounds.
<b>18</b>	<b>5</b>	Completely out of bounds.
<b>18</b>	<b>6</b>	Completely out of bounds.
<b>18</b>	<b>7</b>	Completely out of bounds.
<b>18</b>	<b>8</b>	Sections 12 to 14, 22 to 28 and 33 to 36 out of bounds.
<b>19</b>	<b>4</b>	Sections 6 and 7 out of bounds.
<b>19</b>	<b>5</b>	Completely out of bounds.
<b>19</b>	<b>6</b>	Completely out of bounds.
<b>19</b>	<b>7</b>	Sections 1 to 25 and 36 out of bounds.
<b>19</b>	<b>8</b>	Sections 1 to 3, 10 to 15 and 22 to 24 out of bounds.
<b>20</b>	<b>5</b>	All sections west of North Buffalo Road out of bounds.
<b>20</b>	<b>6</b>	Completely out of bounds.
<b>20</b>	<b>7</b>	Sections 1, 12 and 13 out of bounds.

Saturday 26 May 2012

1900 Hrs to 2359 Hrs




### SUFFIELD INDUSTRY RANGE SAFETY PLANNING MAP

THIS MAP IS FOR PLANNING PURPOSES ONLY. THE RANGE CALENDAR ISSUED BY RANGE SAFETY SHOULD ALWAYS BE USED WHEN PLANNING ACCESS. IN ADDITION, ALWAYS CHECK WITH THE RANGE SAFETY (RADIO CALL SIGN "ALBERTA 0") BEFORE ATTEMPTING TO ACCESS ANY AREA ON THE BLOCK TO ENSURE IT IS SAFE.

GATES OPEN: GATE "D", GATE "C", GATE 6B, GATE 9 AND GATE 13. CONFIRM WITH "ALBERTA 0" FOR OTHER GATES OPEN ON A DAILY BASIS.

### LEGEND



OUT OF BOUNDS - LIVE FIRING ON DATES SHOWN

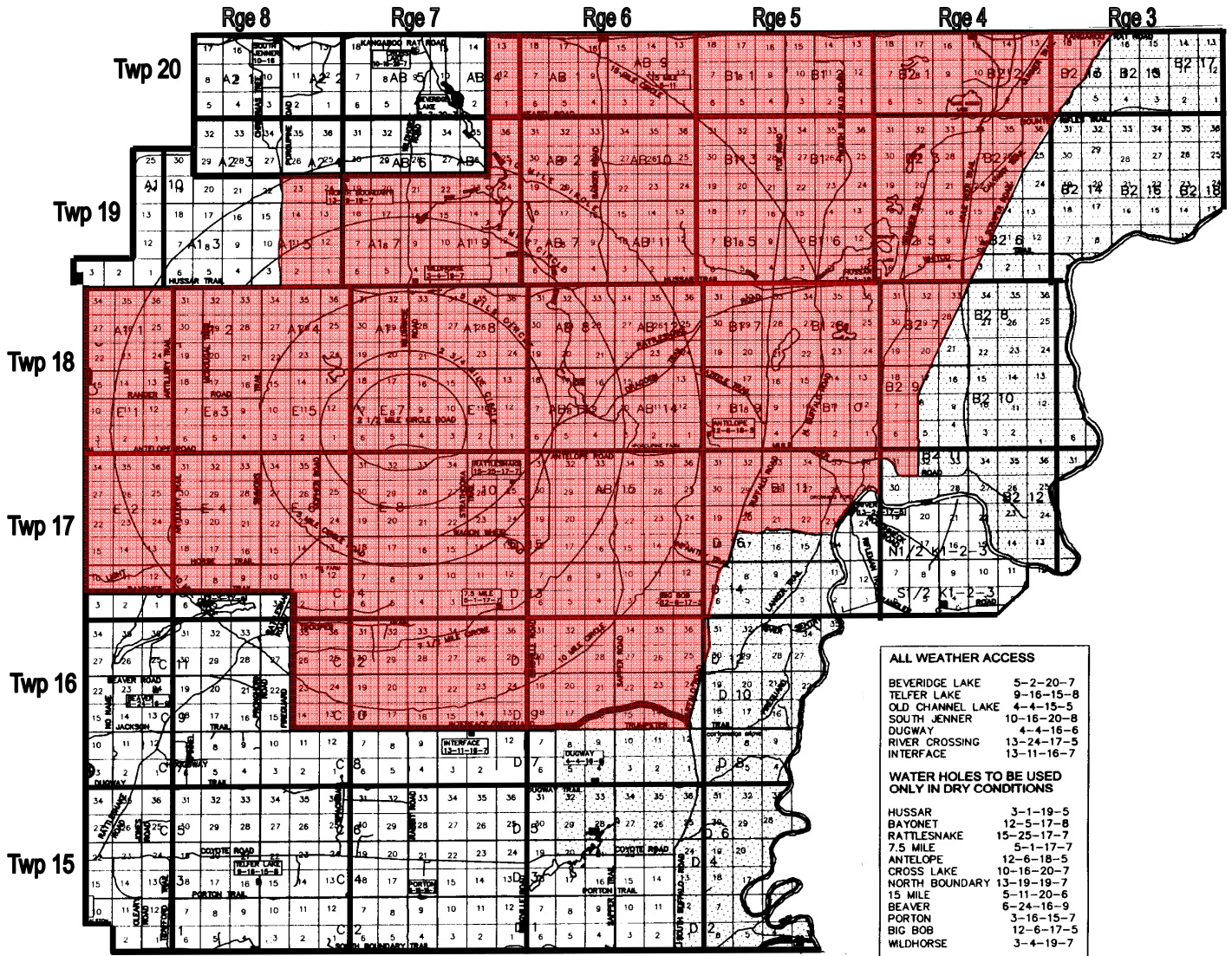
Sunday 27 May 2012

0001 Hrs to 2359 Hrs

<b>Areas Out of Bounds</b>		
<b>Township</b>	<b>Range</b>	<b>Sections Closed.</b>
16	5	Sections 30 and 31 west of South Buffalo Road out of bounds.
16	6	Sections 14 to 23 and 25 to 36 out of bounds. Sections 13 and 24 west of South Buffalo Road out of bounds.
16	7	Sections 13 to 36 out of bounds.
16	8	Sections 13, 14, 23 to 26, 35 and 36 out of bounds.
17	4	Sections 31 and 32 north of Mule Deer Road and west of Double Wide Scrape out of bounds.
17	5	Sections 19 to 22, and 26 to 36 out of bounds. Sections 6, 7, 17 and 18 west of South Buffalo Road out of bounds. Section 23 west of the River out of bounds. Section 25 north of the River out of bounds.
17	6	Completely out of bounds.
17	7	Completely out of bounds.
17	8	Sections 1, 2 and 7 to 36 out of bounds.
17	9	Sections 10 to 15, 22 to 27 and 34 to 36 out of bounds.
18	4	All sections west of Double Wide Scrape out of bounds.
18	5	Completely out of bounds.
18	6	Completely out of bounds.
18	7	Completely out of bounds.
18	8	Completely out of bounds.
18	9	Completely out of bounds.
19	3	Sections 31 west of Double Wide Scrape out of bounds.
19	4	All sections west of Double Wide Scrape out of bounds.
19	5	Completely out of bounds.
19	6	Completely out of bounds.
19	7	Sections 1 to 25 and 36 out of bounds.
19	8	Sections 1, 2, 11 to 14, 23 and 24 out of bounds.
20	3	All sections west of Double Wide Scrape out of bounds.
20	4	Completely out of bounds.
20	5	Completely out of bounds.
20	6	Completely out of bounds.
20	7	Sections 1, 12 and 13 out of bounds.

Sunday 27 May 2012

0001 Hrs to 2359 Hrs




### SUFFIELD INDUSTRY RANGE SAFETY PLANNING MAP

THIS MAP IS FOR PLANNING PURPOSES ONLY. THE RANGE CALENDAR ISSUED BY RANGE SAFETY SHOULD ALWAYS BE USED WHEN PLANNING ACCESS. IN ADDITION, ALWAYS CHECK WITH THE RANGE SAFETY (RADIO CALL SIGN "ALBERTA 0") BEFORE ATTEMPTING TO ACCESS ANY AREA ON THE BLOCK TO ENSURE IT IS SAFE.

GATES OPEN: GATE "D", GATE "C", GATE 6B, GATE 9 AND GATE 13. CONFIRM WITH "ALBERTA 0" FOR OTHER GATES OPEN ON A DAILY BASIS.

### LEGEND



OUT OF BOUNDS - LIVE FIRING ON DATES SHOWN

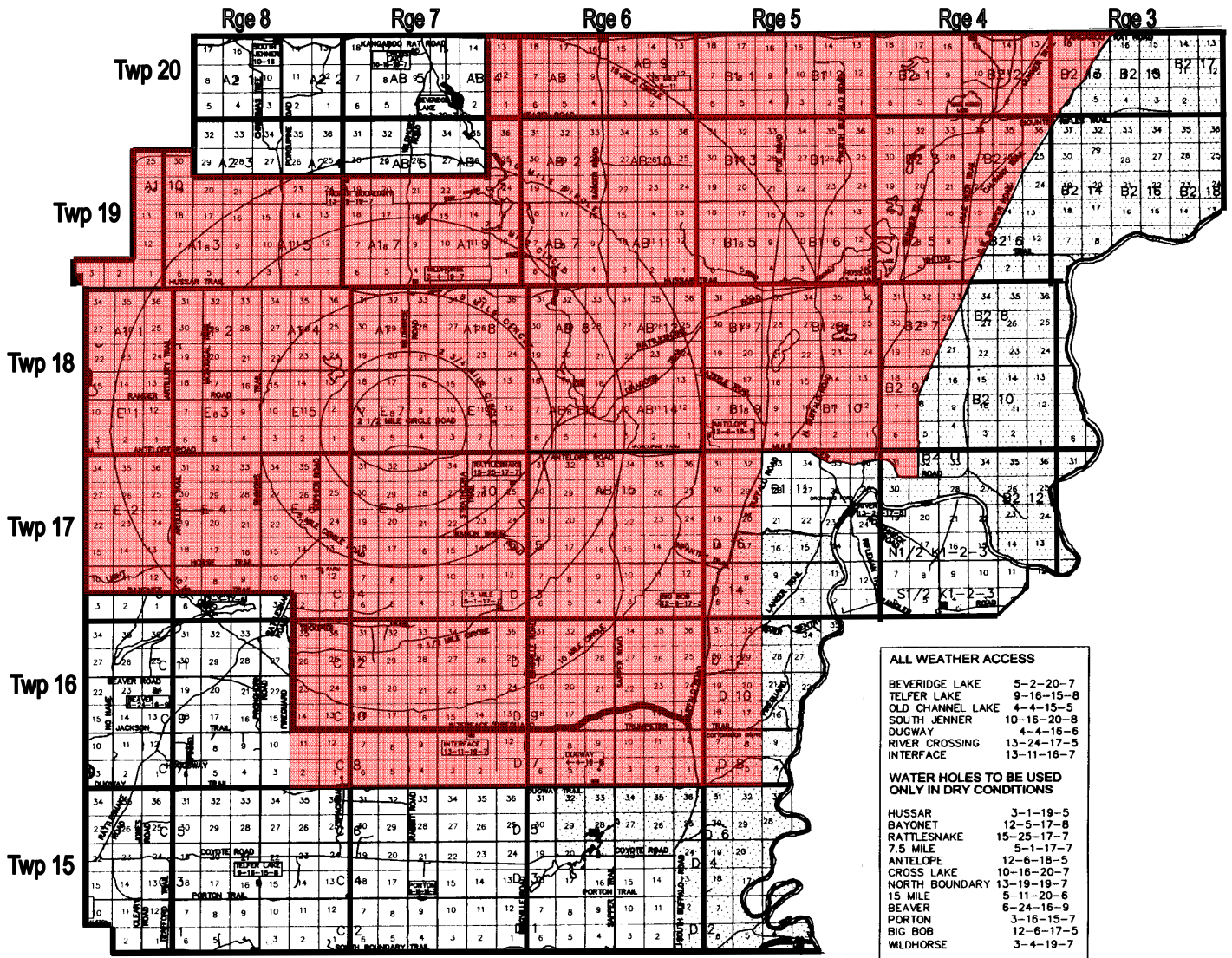
Monday 28 May 2012

0001 Hrs to 2359 Hrs

<b>Areas Out of Bounds</b>		
<b>Township</b>	<b>Range</b>	<b>Sections Closed.</b>
16	5	Sections 5 to 8, 17 to 20 and 29 to 32 out of bounds.
16	6	Completely out of bounds.
16	7	Completely out of bounds.
16	8	Sections 1, 2, 11 to 14, 23 to 26, 35 and 36 out of bounds.
17	4	Sections 31 and 32 north of Mule Deer Road and west of Double Wide Scrape out of bounds.
17	5	Sections 5 to 8, 17 to 20, 29 to 32 out of bounds. Sections 34 to 36 north of Mule Deer Road out of bounds.
17	6	Completely out of bounds.
17	7	Completely out of bounds.
17	8	Sections 1, 2 and 7 to 36 out of bounds.
17	9	Sections 10 to 15, 22 to 27 and 34 to 36 out of bounds.
18	4	All sections west of Double Wide Scrape out of bounds.
18	5	Completely out of bounds.
18	6	Completely out of bounds.
18	7	Completely out of bounds.
18	8	Completely out of bounds.
18	9	Completely out of bounds.
19	3	Sections 31 west of Double Wide Scrape out of bounds.
19	4	All sections west of Double Wide Scrape out of bounds.
19	5	Completely out of bounds.
19	6	Completely out of bounds.
19	7	Sections 1 to 25 and 36 out of bounds.
19	8	Sections 1 to 24 and 30 out of bounds.
19	9	Sections 1 to 3, 12, 13, 24 and 25 out of bounds.
20	3	All sections west of Double Wide Scrape out of bounds.
20	4	Completely out of bounds.
20	5	Completely out of bounds.
20	6	Completely out of bounds.
20	7	Sections 1, 12 and 13 out of bounds.

Monday 28 May 2012

0001 Hrs to 2359 Hrs




### SUFFIELD INDUSTRY RANGE SAFETY PLANNING MAP

THIS MAP IS FOR PLANNING PURPOSES ONLY. THE RANGE CALENDAR ISSUED BY RANGE SAFETY SHOULD ALWAYS BE USED WHEN PLANNING ACCESS. IN ADDITION, ALWAYS CHECK WITH THE RANGE SAFETY (RADIO CALL SIGN "ALBERTA 0") BEFORE ATTEMPTING TO ACCESS ANY AREA ON THE BLOCK TO ENSURE IT IS SAFE.

GATES OPEN: GATE "D", GATE "C", GATE 6B, GATE 9 AND GATE 13. CONFIRM WITH "ALBERTA 0" FOR OTHER GATES OPEN ON A DAILY BASIS.

### LEGEND



OUT OF BOUNDS - LIVE FIRING ON DATES SHOWN

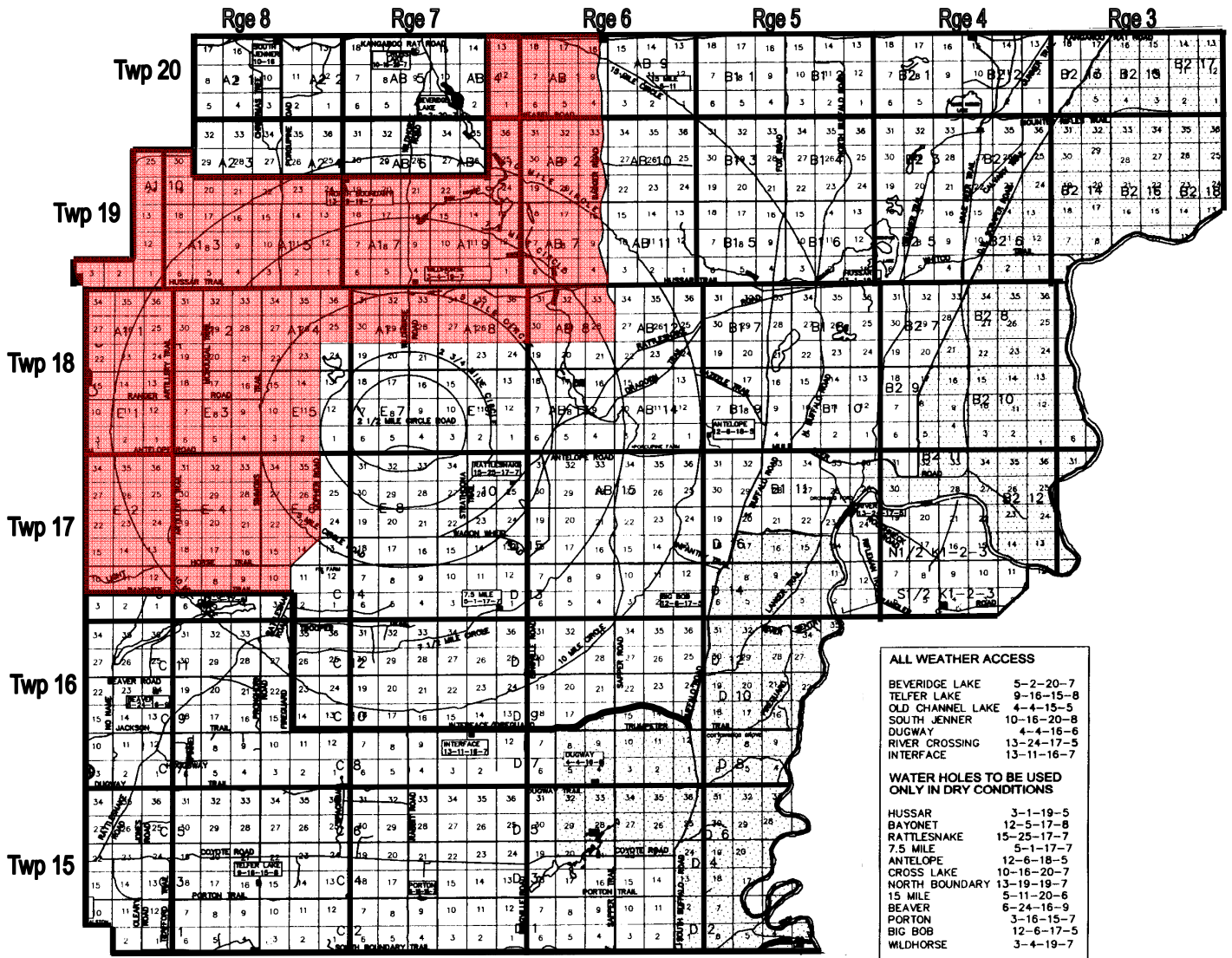
Tuesday 29 May 2012

0001 Hrs to 2359 Hrs

<b>Areas Out of Bounds</b>		
<b>Township</b>	<b>Range</b>	<b>Sections Closed.</b>
17	8	Sections 7 to 10, 15 to 23 and 26 to 35 out of bounds. Section 14 north of Rattlesnake Road out of bounds.
17	9	Sections 10 to 15, 22 to 27 and 34 to 36 out of bounds.
18	6	Sections 28 to 32 out of bounds. Section 33 west of Badger Road out of bounds.
18	7	Sections 25 to 36 out of bounds.
18	8	Sections 2 to 11, 14 to 23 and 25 to 36 out of bounds.
18	9	Completely out of bounds.
19	6	All sections west of Badger Road out of bounds.
19	7	Sections 1 to 25 and 36 out of bounds.
19	8	Sections 1 to 24 and 30 out of bounds.
19	9	Sections 1 to 3, 12, 13, 24 and 25 out of bounds.
20	6	All sections west of Badger Road out of bounds.
20	7	Sections 1, 12 and 13 out of bounds.

Tuesday 29 May 2012

0001 Hrs to 2359 Hrs




### SUFFIELD INDUSTRY RANGE SAFETY PLANNING MAP

THIS MAP IS FOR PLANNING PURPOSES ONLY. THE RANGE CALENDAR ISSUED BY RANGE SAFETY SHOULD ALWAYS BE USED WHEN PLANNING ACCESS. IN ADDITION, ALWAYS CHECK WITH THE RANGE SAFETY (RADIO CALL SIGN "ALBERTA 0") BEFORE ATTEMPTING TO ACCESS ANY AREA ON THE BLOCK TO ENSURE IT IS SAFE.

GATES OPEN: GATE "D", GATE "C", GATE 6B, GATE 9 AND GATE 13. CONFIRM WITH "ALBERTA 0" FOR OTHER GATES OPEN ON A DAILY BASIS.

### LEGEND



OUT OF BOUNDS - LIVE FIRING ON DATES SHOWN

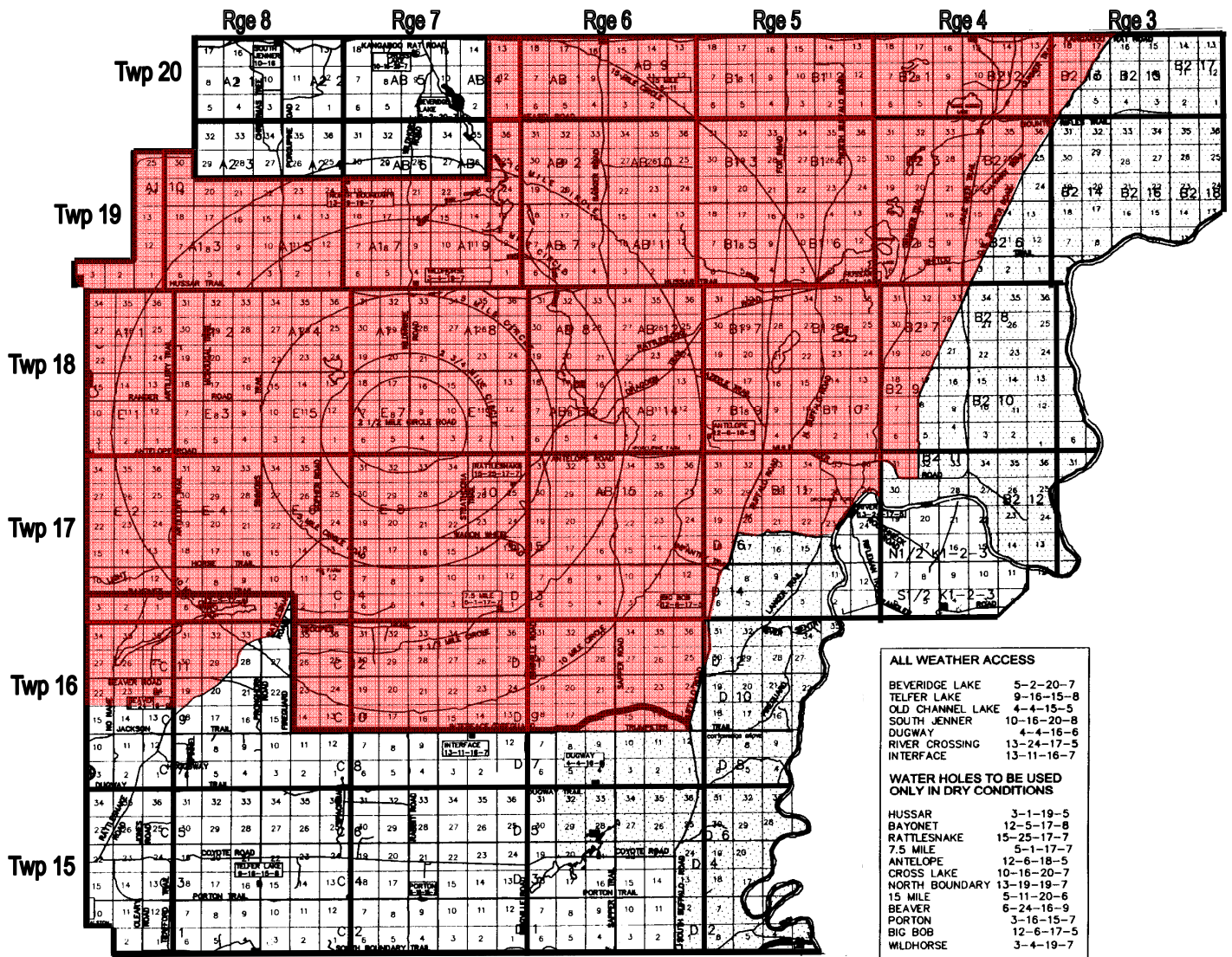
Wednesday 30 May to Sunday 10 June 2012

0001 Hrs Wednesday 30 May to 2359 Hrs Sunday 10 June 2012

<b>Areas Out of Bounds</b>		
<b>Township</b>	<b>Range</b>	<b>Sections Closed.</b>
16	5	Sections 30 and 31 west of South Buffalo Road out of bounds.
16	6	Sections 14 to 23 and 25 to 36 out of bounds. Sections 13 and 24 west of South Buffalo Road out of bounds.
16	7	Sections 13 to 36 out of bounds.
16	8	Sections 13, 14, 23 to 26, 30 to 32, 35 and 36 out of bounds. Sections 19, 20, 28, 29, 33 and 34 west of Rattlesnake Road out of bounds.
16	9	Sections 22 to 27 and 34 to 36 out of bounds.
17	4	Sections 31 and 32 north of Mule Deer Road and west of Double Wide Scrape out of bounds.
17	5	Sections 19 to 22 and 26 to 36 out of bounds. Sections 6, 7, 17 and 18 west of South Buffalo Road out of bounds. Section 23 west of the River out of bounds. Section 25 north of the River out of bounds.
17	6	Completely out of bounds.
17	7	Completely out of bounds.
17	8	Sections 1, 2 and 4 to 36 out of bounds. Section 3 west of Rattlesnake Road out of bounds.
17	9	Completely out of bounds.
18	4	All sections west of Double Wide Scrape out of bounds.
18	5	Completely out of bounds.
18	6	Completely out of bounds.
18	7	Completely out of bounds.
18	8	Completely out of bounds.
18	9	Completely out of bounds.
19	3	Sections 31 west of Double Wide Scrape out of bounds.
19	4	All sections west of Double Wide Scrape out of bounds.
19	5	Completely out of bounds.
19	6	Completely out of bounds.
19	7	Sections 1 to 25 and 36 out of bounds.
19	8	Sections 1 to 3, 10 to 15 and 22 to 24 out of bounds.
20	3	All sections west of Double Wide Scrape out of bounds.
20	4	Completely out of bounds.
20	5	Completely out of bounds.
20	6	Completely out of bounds.
20	7	Sections 1, 12 and 13 out of bounds.

Wednesday 30 May to Sunday 10 June 2012

0001 Hrs Wednesday 30 May to 2359 Hrs Sunday 10 June 2012




### SUFFIELD INDUSTRY RANGE SAFETY PLANNING MAP

THIS MAP IS FOR PLANNING PURPOSES ONLY. THE RANGE CALENDAR ISSUED BY RANGE SAFETY SHOULD ALWAYS BE USED WHEN PLANNING ACCESS. IN ADDITION, ALWAYS CHECK WITH THE RANGE SAFETY (RADIO CALL SIGN "ALBERTA 0") BEFORE ATTEMPTING TO ACCESS ANY AREA ON THE BLOCK TO ENSURE IT IS SAFE.

GATES OPEN: GATE "D", GATE "C", GATE 6B, GATE 9 AND GATE 13. CONFIRM WITH "ALBERTA 0" FOR OTHER GATES OPEN ON A DAILY BASIS.

### LEGEND



OUT OF BOUNDS - LIVE FIRING ON DATES SHOWN